

+NOTICE!!

These documents have been scanned!

Do not place un-scanned documents beneath this notice!

Do not remove this notice from this file!

GPO Jacket No. 560-102
Print Order 61549
Rise Business Services, LLC
Job=AZ15 9/20/2019



Box Number= AZ15268



Claim Begin-End: AMC040735-AMC040753

1 Initial Receipt



AZ15268-5

AMC038906-AMC041266

UNITED STATES
DEPARTMENT OF THE INTERIOR
BUREAU OF LAND MANAGEMENT

No. 897714

05-03-79

DATE

PARENT SERIAL NUMBER

ASSIGNMENT SERIAL NUMBER

Mining Claim Location Notices(19): Iron Mike et al

APPLICANT:

SUBJECT
REMITTER IF DIFFERENT THAN APPLICANT:

Bohme Partnership
Box 492
Miami, AZ 85539

Indexed

A MC 40735 thru A MC 40753

PURPOSE	FUND SYMBOL	AMOUNT
FILING FEE EARNED	140850	95.00
ADVANCE FILING FEE AND/OR RENTAL	14X6800	

ACRES

COUNTY

OLD LEASE

NEW LEASE

NEW LEASE

EFFECTIVE DATE

FUND SYMBOL

COUNTY

AMOUNT

APPLY:

FILING FEE 140850

RENTAL

ASSIGNMENT:
COMPLETE AREA ☐

PORTION OF AREA:
ASSIGNED AREA

REFUND

RETAINED AREA

RETAIN IN UNEARNED ACCOUNT

TOTAL

REMARKS

OF INTEREST BUT NOT
OF SPECIFIC AREA: ☐

BOND FILED ☐

NO BOND FILED ☐

BY

DATE

DO NOT ACCEPT THIS COPY AS A RECEIPT
CASE FOLDER COPY

NOTICE!!

These documents have been scanned!

Do not place un-scanned documents beneath this notice!

Do not remove this notice from this file!

GPO Jacket No. 560-102
Print Order 61549
Rise Business Services, LLC
Job=AZ15 9/20/2019



Box Number= AZ15268



Claim Begin-End: AMC040735-AMC040753

2 Correspondence



AZ15268-5

AMC038906-AMC041266

**NO
DOCUMENTS
FOUND**

NO DOCUMENTS FOUND
NO DOCUMENTS FOUND

NOTICE!!

These documents have been scanned!

Do not place un-scanned documents beneath this notice!

Do not remove this notice from this file!

GPO Jacket No. 560-102
Print Order 61549
Rise Business Services, LLC
Job=AZ15 9/20/2019



Box Number= AZ15268



Claim Begin-End: AMC040735-AMC040753

3 Transfers



AZ15268-5

AMC038906-AMC041266

**NO
DOCUMENTS
FOUND**

NO DOCUMENTS FOUND
NO DOCUMENTS FOUND

NOTICE!!

These documents have been scanned!

Do not place un-scanned documents beneath this notice!

Do not remove this notice from this file!

GPO Jacket No. 560-102
Print Order 61549
Rise Business Services, LLC
Job=AZ15 9/20/2019



Box Number= AZ15268



Claim Begin-End: AMC040735-AMC040753

4 Annual Filings



AZ15268-5

AMC038906-AMC041266

Ruben A. Santellanes
BHP Copper
425-6127

AMC 27738
190837
319065
7735
35792
215329
138512
40735
28542
97634
129535
142505
327204

MAINTENANCE FEE

1999-2000 ASSESSMENT YEAR

RECEIVED, ARIZONA

1999 JUL 23 A 9:27

RECEIVED
BLM. AZ STATE OFFICE

MAINTENANCE FEE
 1999-2000 ASSESSMENT YEAR

BHP COPPER INC.
 Pinto Valley Operations

<u>BLM Serial Number</u>	<u>Name</u>	<u>Docket</u>	<u>Book</u>	<u>Page</u>
AMC 28014	Black Owl		43	614
AMC 28015	White Owl		43	613
AMC 28041	Key	312		587
AMC 28042	Key No. 1	312		588
AMC 28058	Evening Star		39	356
AMC 27987	Baseline No. 1	284		856
AMC 27988	Baseline No. 2	284		857
AMC 27994	Tunnel	10		502
AMC 190837	C1	579		725
AMC 190838	C2	579		727
AMC 190839	C3	579		729
AMC 190840	C4	579		731
AMC 27995	Fly No. 1	157		230
AMC 27996	Fly No. 2	157		231
AMC 27997	Fly No. 3	157		232
AMC 27998	Fly No. 4	157		233
AMC 27999	Fly No. 5	157		234
AMC 28000	Fly No. 6	157		235
AMC 28001	Fly No. 7	157		236
AMC 28002	Fly No. 8	157		237
AMC 28003	Fly No. 9	157		238
AMC 28004	Fly No. 10	157		239
AMC 28005	Fly No. 11	157		240
AMC 28006	Fly No. 12	157		241
AMC 28007	Fly No. 13	157		242
AMC 28008	Blue Bird #4		47	415
AMC 28009	Conquistador No. 1		48	247
	Amended		49	305
AMC 28010	Arizona No. 23		48	107
	Amended		49	304
AMC 28011	Arizona No. 24		48	107
	Amended		49	305
AMC 28012	Black Eagle #2	107		223
AMC 28013	Gold Coin	154		449
AMC 28043	November Re-located		50	7
AMC 28044	October		50	8
AMC 28045	Cities No. 1	290		871
AMC 28046	Cities No. 2	290		872
AMC 28047	Cities No. 3	290		873
AMC 28048	Cities No. 4	290		874
AMC 28049	Cities No. 5	290		875

ENTERED INTO COMPUTER

38 KC

7/29/99

Sc

RECEIVED
 BLM AZ STATE OFFICE
 JUL 23 1999
 PHOENIX, ARIZONA

<u>BLM Serial Number</u>	<u>Name</u>	<u>Docket</u>	<u>Book</u>	<u>Page</u>
AMC 28050	Cities No. 6	290		876
AMC 28051	Cities No. 7	290		877
AMC 28052	Cities No. 8	290		878
AMC 28053	Cities No. 9	290		879
AMC 28054	Cities No. 10	290		880
AMC 28055	Cities No. 11	290		881
AMC 28056	Cities No. 12	290		882
AMC 28057	Cities No. 13	290		883
AMC 27738	Cowboy No. 1		46	15
	Amended		42	127
AMC 27739	Cowboy No. 2		46	16
	Amended		42	128
AMC 27740	Cowboy No. 3		46	17
	Amended		42	129
AMC 27741	Rita		47	150
AMC 27742	Copper Site		27	43
	Amended		42	124
AMC 27743	Pine Tree		20	16
	Amended		42	126
AMC 27744	Copper Bottom No. 3		43	416
	Amended		42	122
AMC 27745	Copper Bottom No. 4		43	417
	Amended		42	123
AMC 27746	Pinon		47	149
AMC 27747	Hammer		47	147
AMC 27748	Joan		47	148
AMC 27749	Southern Cross		47	151
AMC 27750	Midnight Test		27	226
	Amended		42	125
AMC 27756	Hill No. 1	280		9
AMC 27757	Hill No. 2	280		10
AMC 27758	Hill No. 3	280		11
AMC 27759	Hill No. 4	280		12
AMC 27760	Hill No. 5	280		13
AMC 27761	Hill No. 6	280		14
AMC 27762	Hill No. 7	280		15
AMC 27763	Hill No. 8	280		16
AMC 27764	Hill No. 9	280		17
AMC 27765	Hill No. 10	280		18
AMC 319065	Hill No. 11	855		828
AMC 319066	Hill No. 12	855		830
AMC 319067	Hill No. 13	855		832
AMC 27751	Copper Bottom No. 1		43	414
	Amended		42	195
AMC 27752	Copper Bottom No. 6		43	419
	Amended		42	194
AMC 27753	Copper Bottom No. 8		47	385
AMC 27754	Copper Bottom No. 9		47	386
AMC 27755	Copper Bottom No. 10		47	387
AMC 7735	Mary 1		426	246
AMC 7736	Mary 2			247

NOZIRA XINEZ

1999 JUL 23 A 9:27

RECEIVED
BLM FIELD OFFICE

ENTERED INTO COMPUTER

41 KC

<u>BLM Serial Number</u>	<u>Name</u>	<u>Docket</u>	<u>Book</u>	<u>Page</u>
AMC 7737	Mary 3	426		248
AMC 7738	Mary 4	426		249
AMC 7739	Mary 5	426		250
AMC 7740	Mary 6	426		251
AMC 28059	Zee No.2	284		855
AMC 35792	Quartz Site (A)	466		191
AMC 35793	Quartz Site No. 2 (A)	466		190
AMC 35794	Quartz Site No. 3 (A)	466		189
AMC 35800	Quartz Site No. 9 (A)	466		183
AMC 35801	Quartz Site No. 10 (A)	466		182
AMC 35806	Quartz Site No. 15 (A)	466		177
AMC 35807	Quartz Site No. 16 (A)	466		176
AMC 35808	Quartz Site No. 17 (A)	466		175
AMC 35809	Quartz Site No. 18 (A)	466		174
AMC 35810	Quartz Site No. 19 (A)	466		173
AMC 35811	Quartz Site No. 20 (A)	466		172
AMC 35812	Quartz Site No. 21 (A)	466		171
AMC 35813	Quartz Site No. 22 (A)	466		170
AMC 35814	Quartz Site No. 23 (A)	466		169
AMC 35815	Quartz Site No. 24 (A)	466		168
AMC 35816	Quartz Site No. 25 (A)	466		167
AMC 35820	Quartz Site #28 (A)	466		165
AMC 35821	Silver Bell (A)	466		192
AMC 35824	Janie No. 1 (A)	466		194
AMC 35825	Janie No. 2 (A)	466		195
AMC 35830	Copper Bottom #2 (A)	466		202
AMC 35831	Copper Bottom #5 (A)	466		215
AMC 35832	Copper Bottom #7 (A)	466		201
AMC 35833	Copper Bottom #11 (A)	466		216
AMC 35834	Copper Bottom #12 (A)	466		217
AMC 35835	Copper Bottom #13 (A)	466		218
AMC 215329	D1	606		157
AMC 215330	D2	606		159
AMC 215331	D3	606		161
AMC 215332	D4	606		163
AMC 215333	D5	606		165
AMC 215334	D6	606		167
AMC 215335	D7	606		169
AMC 215336	D8	606		171
AMC 215337	D9	606		173
AMC 215338	D10	606		175
AMC 215339	D11	606		177
AMC 215340	D12	606		179
AMC 215341	D13	606		181
AMC 215342	D14	606		183
AMC 215343	D15	606		185
AMC 215344	D16	606		187
AMC 215345	D17	606		189
AMC 27766	Robs No. 3	285		473
AMC 27767	Robs No. 4	285		474

PHOENIX, ARIZONA

9:27 A JUL 23 1999

RECEIVED
 STATE OFFICE

ENTERED INTO COMPUTER

50 KC

7/29/99

<u>BLM Serial Number</u>	<u>Name</u>	<u>Docket</u>	<u>Book</u>	<u>Page</u>
AMC 27768	Robs No. 5	285		475
AMC 27769	Robs No. 10	285		480
AMC 27770	Robs No. 11	285		481
AMC 27771	Robs No. 12	285		482
AMC 27772	Robs No. 13	285		483
AMC 27773	Robs No. 14	285		484
AMC 27774	Robs No. 15	285		485
AMC 27775	Robs No. 16	285		486
AMC 27776	Robs No. 17	285		487
AMC 27777	Robs No. 18	285		488
AMC 27778	Robs No. 19	285		489
AMC 27779	Robs No. 20	285		490
AMC 27780	Robs No. 21	285		491
AMC 27781	Robs No. 22	285		492
AMC 27782	Robs No. 23	285		493
AMC 27783	Robs No. 24	285		494
AMC 27784	Robs No. 25	285		495
AMC 27785	Robs No. 26	285		496
AMC 27786	Robs No. 27	285		497
AMC 27787	Robs No. 28	285		498
AMC 27788	Robs No. 29	285		499
AMC 27789	Robs No. 30	285		500
AMC 27790	Robs No. 31	285		501
AMC 27791	Robs No. 32	285		502
AMC 27792	Robs No. 7 Relocated	343		206
AMC 27798	Skunk 1	343		203
AMC 27799	Skunk 2	343		204
AMC 27800	Skunk 3	343		205
AMC 27801	Rita No. 15	173		540
AMC 27802	Sunrise		48	35
AMC 27803	Limestone #1		49	150
AMC 27804	Limestone #2		49	150
AMC 27805	Limestone #3		49	151
AMC 27806	Limestone #4	154		638
AMC 27807	Limestone No. 5	154		639
AMC 27793	Independence		41	160
	Amended		42	114
AMC 27794	Enterprise		46	434
AMC 27795	Enterprise No. 2		41	313
AMC 27796	Enterprise No. 3		41	313
AMC 27797	Silver Bar		46	435
	Amended		42	115
AMC 28017	Lizzard #26		47	347
	Amended	11		.81
AMC 28018	Lizzard #27		47	348
AMC 138512	K1	542		700
AMC 138513	K2	542		702
AMC 138514	K3	542		704
AMC 138515	K4	542		706
AMC 138516	K5	542		708

PHOENIX, ARIZONA 7/25/99
 RECEIVED
 STATE OFFICE

ENTERED INTO COMPUTER

47 KC

7/25/99

sc

<u>BLM Serial Number</u>	<u>Name</u>	<u>Docket</u>	<u>Book</u>	<u>Page</u>
AMC 138517	K6	542		710
AMC 138518	K7	542		712
AMC 138519	K8	542		714
AMC 138520	K9	542		716
AMC 138521	K10	542		718
AMC 138522	K11	542		720
AMC 138523	K12	542		722
AMC 138524	K13	542		724
AMC 138525	K14	542		726
AMC 138526	K15	542		728
AMC 138527	K16	542		730
AMC 138528	K17	542		732
AMC 138529	K18	542		734
AMC 138530	K19	542		736
AMC 138531	K20	542		738
AMC 138532	K21	542		740
AMC 138533	K22	542		742
AMC 138534	K23	542		744
AMC 138535	K24	542		746
AMC 138536	K25	542		748
AMC 138537	K26	542		750
AMC 138538	K27	542		752
AMC 138539	K28	542		754
AMC 138540	K29	542		756
AMC 138541	K30	542		758
AMC 138542	K31	542		760
AMC 138543	K32	542		762
AMC 138544	K33	542		764
AMC 138545	K34	542		766
AMC 138546	K35	542		768
AMC 40744	East Water	469		458
AMC 28542	Ash 5	325		47
AMC 27808	Ash 7	325		48
AMC 27809	Ash 8	325		49
AMC 27810	Ash 9	325		50
AMC 27811	Ash 10	325		51
AMC 27812	Ash 11	325		52
AMC 27813	Ash 12	325		53
AMC 27814	Ash 13	325		54
AMC 27815	Ash 14	325		55
AMC 27816	Ash 15	325		56
AMC 27817	Ash 16	325		57
AMC 27818	Ash 17	325		58
AMC 27819	Ash 18	325		59
AMC 27820	Ash 19	325		60
AMC 27821	Ash 20	325		61
AMC 27822	Ash 21	325		62
AMC 27823	Ash 22	325		63
AMC 27824	Ash 23	325		64
AMC 27825	Ash 24	325		65

PHOENIX, ARIZONA

RECEIVED
 BLM AZ STATE OFFICE

ENTERED INTO COMPUTER

7/29/99
 Ac

50KC

<u>BLM Serial Number</u>	<u>Name</u>	<u>Docket</u>	<u>Book</u>	<u>Page</u>
AMC 27826	Ash 25	325		66
AMC 27827	Ash 26	325		67
AMC 27828	Ash 27	325		68
AMC 27829	Ash 28	325		69
AMC 27830	Ash 29	325		70
AMC 27831	Ash 30	325		71
AMC 27832	Ash 31	325		72
AMC 27833	Ash 32	325		73
AMC 27834	Ash 33	325		74
AMC 27835	Ash 34	325		75
AMC 27836	Ash 35	325		76
AMC 27837	Ash 36	325		77
AMC 27838	Ash 37	325		78
AMC 27839	Ash 38	325		79
AMC 27840	Ash 39	325		80
AMC 27841	Ash 40	325		81
AMC 27842	Ash 41	325		82
AMC 27843	Ash 42	325		83
AMC 27844	Ash 43	325		84
AMC 27845	Ash 44	325		85
AMC 27846	Ash 45	325		86
AMC 27847	Ash 46	325		87
AMC 27848	Ash 47	325		88
AMC 27849	Ash 48	325		89
AMC 27850	Ash 49	325		90
AMC 27851	Ash 64	325		91
AMC 27852	Ash 65	325		92
AMC 27853	Ash 66	325		93
AMC 27854	Ash 67	325		94
AMC 27855	Ash 68	325		95
AMC 27856	Ash 69	325		96
AMC 27857	Ash 70	325		97
AMC 27858	Ash 71	325		98
AMC 27859	Ash 72	325		99
AMC 27860	Ash 73	325		100
AMC 27861	Ash 74	325		101
AMC 27862	Ash 75	325		102
AMC 27863	Ash 76	325		103
AMC 27864	Ash 77	325		104
AMC 27865	Ash 78	325		105
AMC 27866	Ash 79	325		106
AMC 27867	Ash 80	325		107
AMC 27868	Ash 81	325		108
AMC 27869	Ash 82	325		109
AMC 27870	Ash 83	325		110
AMC 27871	Ash 84	325		111
AMC 27872	Ash 85	325		112
AMC 27873	Ash 86	325		113
AMC 27874	Ash 87	325		114
AMC 27875	Ash 88	325		115

PHOENIX, ARIZONA
1999 JUL 23 A 12 27
B.L.M. AZ STATE OFFICE
RECEIVED

50 KC

ENTERED INTO COMPUTER

7/29/99 Ac

<u>BLM Serial</u> <u>Numer</u>	<u>Name</u>	<u>Docket</u>	<u>Book</u>	<u>Page</u>
AMC 27876	Ash 89	325		116
AMC 27877	Ash 90	325		117
AMC 27878	Ash 91	325		118
AMC 27879	Ash 92	325		119
AMC 27880	Ash 93	325		120
AMC 27881	Ash 94	325		121
AMC 27882	Ash 95	325		122
AMC 27883	Ash 96	325		123
AMC 27884	Ash 97	325		124
AMC 27885	Ash 98	325		125
AMC 27886	Ash 99	325		126
AMC 27887	Ash 100	325		127
AMC 27888	Ash 101	325		128
AMC 27889	Ash 102	325		129
AMC 27890	Ash 103	325		130
AMC 27891	Ash 104	325		131
AMC 27892	Ash 105	325		132
AMC 27893	Ash 106	325		133
AMC 27894	Ash 107	325		134
AMC 27895	Ash 108	325		135
AMC 27896	Ash 109	325		136
AMC 27897	Ash 110	325		137
AMC 27898	Ash 111	325		138
AMC 27899	Ash 112	325		139
AMC 27900	Ash 113	325		140
AMC 27901	Ash 114	325		141
AMC 27902	Ash 115	325		142
AMC 27903	Ash 200	355		176
AMC 27904	Ash 201	355		177
AMC 27905	Ash 202	355		178
AMC 28023	Peak No. 3	333		331
AMC 28025	Peak No. 7	333		333
AMC 28026	Peak No. 8	333		334
AMC 28027	Peak No. 9	335		703
AMC 28028	Peak No. 10	335		704
AMC 28031	Peak No. 14	367		606
AMC 28032	Peak No. 15	367		607
AMC 28033	Peak No. 17	367		608
AMC 28036	Peak No. 22	390		9
AMC 28037	Peak No. 24	402		700
AMC 28038	Peak 25	405		974
AMC 28040	Peak 28	414		719
AMC 97644	Peak 34	493		567
AMC 129535	Peak 94	534		775
AMC 142565	M1	549		363
AMC 327204	P1	93-634671		
AMC 327205	P2	93-634672		
AMC 327206	P3	93-634673		
AMC 327207	P4	93-634674		
AMC 327208	P5	93-634675		

PHOENIX, ARIZONA
 JUL 23 9 27 AM 1999
 RECEIVED
 B.L.M. STATE OFFICE 58

ENTERED INTO COMPUTER

7/29/99
 for AC

in KC

<u>BLM Number</u>	<u>Name</u>	<u>Docket</u>	<u>Book</u>	<u>Page</u>
AMC 327209	P6	93-634676		
AMC 327210	P7	93-634677		
AMC 327211	P8	93-634678		
AMC 327212	P9	93-634679		
AMC 327213	P10	93-634680		
AMC 327214	P11	93-634681		
AMC 327215	P12	93-634682		
AMC 327216	P13	93-634683		
AMC 327217	P14	93-634684		
AMC 327218	P15	93-634685		
AMC 327219	P16	93-634686		
AMC 327220	P17	93-634687		
AMC 327221	P18	93-634688		

PHOENIX, ARIZONA
1999 JUL 23 A 9:27
RECEIVED
BLM STATE OFFICE

339 Total

ENTERED INTO COMPUTER
7/29/99

13 KC

UNITED STATES
DEPARTMENT OF THE INTERIOR
BUREAU OF LAND MANAGEMENT

RECEIPT AND ACCOUNTING ADVICE

No. 2480488 07

CD/AZ

07/23/99

Subject: CLAIM MAINTENANCE FEE 2000
339 CLAIMS

2 1 13

33,900.00 ✓

Applicant:

BHP COPPER INC
7400 N ORACLE RD
SUITE 200
TUCSON AZ 85704

CK 1244612

Remitter:

Assignor:

LEASE MANAGEMENT DATA ☐ NEW ☐ UPDATE ☐ PAYMENT

ORIGINAL SERIAL NO.	ASG.	TYPE	ST.	CTY.	FUND SYMBOL	ACRES/UNITS	RATE
AMC28014 ET AL							

AMOUNT	ANV. DATE	EXP. DATE	BILL CYC.	S/C	DISTRICT	NEXT BILL	MISC. DATA	U of M	ACTUAL UNITS

ASSIGNMENT SERIAL NO.	ASG.	TYPE	ST.	CTY.	FUND SYMBOL	ACRES/UNITS	RATE

AMOUNT	ANV. DATE	EXP. DATE	BILL CYC.	S/C	DISTRICT	NEXT BILL	MISC. DATA	U of M	ACTUAL UNITS

APPLY REMITTANCE

ACTION	FUND SYMBOL	CTY.	AMOUNT
FILING FEE			
RENTAL			
UNEARNED			
REFUND			
TOTAL			
AMOUNT DUE			

Remarks:

BY:

DATE:

- ☐ Lease in Escrow?
☐ KGS?
☐ Auto Escalates?
☐ Auto Renew?

Of Interest?
Operating Rights?
Operator
Bond Filed?

FOR MMS USE ONLY

BILLEE	FOREST REFUGE
NUMBER	
OCS SECTION	
CODE	

40735
105984
127457

ARIZONA
STATE OFFICE
PHOENIX, ARIZONA

SEP 1 9 56 PM '99

RECEIVED
BUREAU OF
LAND MANAGEMENT

Bohme Partnership
P.O. Box 492
Miami, Arizona 85539

August 30, 1999

United States Dept. of the Interior
Bureau of Land Management
Arizona State Office
222 North Central Ave.
Phoenix, AZ 85004-2203

Dear Sir or Madam:

Enclosed please find a check in the amount of \$700.00 representing payment of the rental fee at \$100.00 per assessment year per claim for assessment years beginning at Noon on September 1, 1999, and ending at Noon on September 1, 2000, for the following described mining claims located in Gila County, Arizona:

<u>Claim Name</u>	<u>Gila County Recording Data</u>	<u>BLM Serial Number</u>	
California No. 1	Docket 468, Pages 940-941 as re-recorded Docket 470, Pages 168-171 as amended Docket 530, Pages 599-600	AMC 40747	Sec. 6 Twp. 1 S Rng. 14 E
California No. 6	Docket 468, Pages 942-943 as re-recorded Docket 470, Pages 164-167 as amended Docket 530, Pages 601-602	AMC 40748	Sec. 6 Twp. 1 S Rng. 14 E
Granit Reef	Docket 468, Pages 936-937 as re-recorded Docket 470, Pages 176-179 as amended Docket 530, Pages 603-604	AMC 40738	Sec. 6 Twp. 1 S Rng. 14 E
Granit Reef No. 2	Docket 468, Pages 938-939 as re-recorded Docket 470, Pages 172-175 as amended Docket 530, Pages 605-606	AMC 40739	Sec. 6 Twp. 1 S Rng. 14 E

ENTERED IN COMPUTER

10/20/89
X
SC

JMC

ARIZONA
STATE OFFICE
PHOENIX, ARIZONA

SEP 1 9 56 PM '99

RECEIVED
BUREAU OF
LAND MANAGEMENT

United States Dept. of Interior
Page Two
August 30, 1999

Granit Reef No. 3	Docket 501, Pages 777-778 as amended Docket 530, Pages 607-608	AMC 105984	Sec. 6 Twp. 1 S Rng. 14 E
Granit Reef No. 4 Fraction	Docket 530, Pages 609-160	AMC 127457	Sec. 6 Twp. 1 S Rng. 14 E
Green Dragon	Docket 469, Pages 456-457 as re-recorded Docket 470, Pages 231-234	AMC 40745	Sec. 25 Twp. 1 N Rng. 13 E

If anything further is required at this time, please let us know.

BOHME PARTNERSHIP

by Eula Bille Bohme

Eula B. Bohme
Partner

EBB:jb

Enclosure

ENTERED IN COMPUTER

10/20/99
X

UNITED STATES
DEPARTMENT OF THE INTERIOR
BUREAU OF LAND MANAGEMENT

RECEIPT AND ACCOUNTING ADVICE

NO. 2348029 07

CD/AZ

09/02/99

Subject: CLAIM MAINTENANCE FEE 2000

2 7 13

700.00

Applicant:

BOHME PARTNERSHIP
PO BOX 492
MIAMI AZ 85539

CK 6107

Remitter:

Assignor:

LEASE MANAGEMENT DATA				<input type="checkbox"/> NEW	<input type="checkbox"/> UPDATE	<input type="checkbox"/> PAYMENT				
ORIGINAL SERIAL NO.	ASG.	TYPE	ST.	CTY.	FUND SYMBOL				ACRES/UNITS	RATE
AMC 40747 ET AL	(7)									
AMOUNT	ANV. DATE	EXP. DATE	BILL CYC.	S/C	DISTRICT	NEXT BILL	MISC. DATA	U of M	ACTUAL UNITS	
ASSIGNMENT SERIAL NO.	ASG.	TYPE	ST.	CTY.	FUND SYMBOL				ACRES/UNITS	RATE
AMOUNT	ANV. DATE	EXP. DATE	BILL CYC.	S/C	DISTRICT	NEXT BILL	MISC. DATA	U of M	ACTUAL UNITS	
APPLY REMITTANCE					Remarks:					
ACTION	FUND SYMBOL		CTY.	AMOUNT						
FILING FEE										
RENTAL										
UNEARNED										
REFUND										
TOTAL										
AMOUNT DUE					BY: DATE:					
<input type="checkbox"/> Lease in Escrow?					FOR MMS USE ONLY					
<input type="checkbox"/> KGS? Of Interest?										
<input type="checkbox"/> Auto Escalates? Operating Rights?										
<input type="checkbox"/> Auto Renew? Operator										
Bond Filed?										
					BILLEE NUMBER		FOREST REFUGE			
					OCS SECTION					
					CODE					



40735
319 065
327204
7735
27738
28542
Law and Environment
BHP Copper

November 12, 1998

Bureau of Land Management
Department of the Interior
222 North Central Avenue
Phoenix, Arizona 85004

BHP COPPER INC. - MINING CLAIMS

Ladies and Gentlemen:

Enclosed is a check in the amount of \$1,695.00 representing \$5.00 to change the name of each of the 339 unpatented mining claims on the attached list. The original claims are under the name of Magma Copper Company. The new name is "BHP Copper Inc."

Upon completion of the name change, please forward a confirmation for my files.

If you have any questions regarding the foregoing, please do not hesitate to contact me directly at (520)575-5643.

Sincerely,

Patricia D. Peraza
Paralegal

Enclosure (2)

RECEIVED
BUREAU OF
LAND MANAGEMENT
NOV 16 9 55 AM '98
ARIZONA
STATE OFFICE
PHOENIX, ARIZONA

	SET NO.	NAME	STREET	CITY	STATE	ZIP
1	AMC0040744	BHP COPPER INC.	BOX 100	MIAMI	AZ	85539
2	AMC0319067	BHP COPPER INC.	BOX 100	MIAMI	AZ	85539
3	AMC0327204	BHP COPPER INC.	BOX 100	MIAMI	AZ	85539
4	AMC0327205	BHP COPPER INC.	BOX 100	MIAMI	AZ	85539
5	AMC0327206	BHP COPPER INC.	BOX 100	MIAMI	AZ	85539
6	AMC0327207	BHP COPPER INC.	BOX 100	MIAMI	AZ	85539
7	AMC0327208	BHP COPPER INC.	BOX 100	MIAMI	AZ	85539
8	AMC0327209	BHP COPPER INC.	BOX 100	MIAMI	AZ	85539
9	AMC0327210	BHP COPPER INC.	BOX 100	MIAMI	AZ	85539
10	AMC0327211	BHP COPPER INC.	BOX 100	MIAMI	AZ	85539
11	AMC0327212	BHP COPPER INC.	BOX 100	MIAMI	AZ	85539
12	AMC0327213	BHP COPPER INC.	BOX 100	MIAMI	AZ	85539
13	AMC0327214	BHP COPPER INC.	BOX 100	MIAMI	AZ	85539
14	AMC0327215	BHP COPPER INC.	BOX 100	MIAMI	AZ	85539
15	AMC0327216	BHP COPPER INC.	BOX 100	MIAMI	AZ	85539
16	AMC0327217	BHP COPPER INC.	BOX 100	MIAMI	AZ	85539
17	AMC0007735	BHP COPPER INC.	BOX 100	MIAMI	AZ	85539
18	AMC0007736	BHP COPPER INC.	BOX 100	MIAMI	AZ	85539
19	AMC0007737	BHP COPPER INC.	BOX 100	MIAMI	AZ	85539
20	AMC0007738	BHP COPPER INC.	BOX 100	MIAMI	AZ	85539
21	AMC0007739	BHP COPPER INC.	BOX 100	MIAMI	AZ	85539
22	AMC0007740	BHP COPPER INC.	BOX 100	MIAMI	AZ	85539
23	AMC0027738	BHP COPPER INC.	BOX 100	MIAMI	AZ	85539
24	AMC0027739	BHP COPPER INC.	BOX 100	MIAMI	AZ	85539
25	AMC0027740	BHP COPPER INC.	BOX 100	MIAMI	AZ	85539
26	AMC0027741	BHP COPPER INC.	BOX 100	MIAMI	AZ	85539
27	AMC0027742	BHP COPPER INC.	BOX 100	MIAMI	AZ	85539
28	AMC0027743	BHP COPPER INC.	BOX 100	MIAMI	AZ	85539
29	AMC0027744	BHP COPPER INC.	BOX 100	MIAMI	AZ	85539
30	AMC0027745	BHP COPPER INC.	BOX 100	MIAMI	AZ	85539
31	AMC0027746	BHP COPPER INC.	BOX 100	MIAMI	AZ	85539
32	AMC0027747	BHP COPPER INC.	BOX 100	MIAMI	AZ	85539
33	AMC0027748	BHP COPPER INC.	BOX 100	MIAMI	AZ	85539
34	AMC0027749	BHP COPPER INC.	BOX 100	MIAMI	AZ	85539
35	AMC0027750	BHP COPPER INC.	BOX 100	MIAMI	AZ	85539
36	AMC0027751	BHP COPPER INC.	BOX 100	MIAMI	AZ	85539
37	AMC0027752	BHP COPPER INC.	BOX 100	MIAMI	AZ	85539
38	AMC0027753	BHP COPPER INC.	BOX 100	MIAMI	AZ	85539
39	AMC0027754	BHP COPPER INC.	BOX 100	MIAMI	AZ	85539
40	AMC0027755	BHP COPPER INC.	BOX 100	MIAMI	AZ	85539
41	AMC0027756	BHP COPPER INC.	BOX 100	MIAMI	AZ	85539
42	AMC0027757	BHP COPPER INC.	BOX 100	MIAMI	AZ	85539
43	AMC0027758	BHP COPPER INC.	BOX 100	MIAMI	AZ	85539
44	AMC0027759	BHP COPPER INC.	BOX 100	MIAMI	AZ	85539
45	AMC0027760	BHP COPPER INC.	BOX 100	MIAMI	AZ	85539
46	AMC0027761	BHP COPPER INC.	BOX 100	MIAMI	AZ	85539
47	AMC0027762	BHP COPPER INC.	BOX 100	MIAMI	AZ	85539
48	AMC0027763	BHP COPPER INC.	BOX 100	MIAMI	AZ	85539
49	AMC0027764	BHP COPPER INC.	BOX 100	MIAMI	AZ	85539
50	AMC0027765	BHP COPPER INC.	BOX 100	MIAMI	AZ	85539

RECEIVED
BUREAU OF
LAND MANAGEMENT
NOV 16 9 55 AM '98

VERIFIED
JAN 29 1999

ENTERED IN COMPUTER

11/18/98

51	AMC0027766	BHP COPPER INC.	BOX 100	MIAMI	AZ	85339
52	AMC0027767	BHP COPPER INC.	BOX 100	MIAMI	AZ	85339
53	AMC0027768	BHP COPPER INC.	BOX 100	MIAMI	AZ	85339
54	AMC0027769	BHP COPPER INC.	BOX 100	MIAMI	AZ	85339
55	AMC0027770	BHP COPPER INC.	BOX 100	MIAMI	AZ	85339
56	AMC0027771	BHP COPPER INC.	BOX 100	MIAMI	AZ	85339
57	AMC0027772	BHP COPPER INC.	BOX 100	MIAMI	AZ	85339
58	AMC0027773	BHP COPPER INC.	BOX 100	MIAMI	AZ	85339
59	AMC0027774	BHP COPPER INC.	BOX 100	MIAMI	AZ	85339
60	AMC0027775	BHP COPPER INC.	BOX 100	MIAMI	AZ	85339
61	AMC0027776	BHP COPPER INC.	BOX 100	MIAMI	AZ	85339
62	AMC0027777	BHP COPPER INC.	BOX 100	MIAMI	AZ	85339
63	AMC0027778	BHP COPPER INC.	BOX 100	MIAMI	AZ	85339
64	AMC0027779	BHP COPPER INC.	BOX 100	MIAMI	AZ	85339
65	AMC0027780	BHP COPPER INC.	BOX 100	MIAMI	AZ	85339
66	AMC0027781	BHP COPPER INC.	BOX 100	MIAMI	AZ	85339
67	AMC0027782	BHP COPPER INC.	BOX 100	MIAMI	AZ	85339
68	AMC0027783	BHP COPPER INC.	BOX 100	MIAMI	AZ	85339
69	AMC0027784	BHP COPPER INC.	BOX 100	MIAMI	AZ	85339
70	AMC0027785	BHP COPPER INC.	BOX 100	MIAMI	AZ	85339
71	AMC0027786	BHP COPPER INC.	BOX 100	MIAMI	AZ	85339
72	AMC0027787	BHP COPPER INC.	BOX 100	MIAMI	AZ	85339
73	AMC0027788	BHP COPPER INC.	BOX 100	MIAMI	AZ	85339
74	AMC0027789	BHP COPPER INC.	BOX 100	MIAMI	AZ	85339
75	AMC0027790	BHP COPPER INC.	BOX 100	MIAMI	AZ	85339
76	AMC0027791	BHP COPPER INC.	BOX 100	MIAMI	AZ	85339
77	AMC0027792	BHP COPPER INC.	BOX 100	MIAMI	AZ	85339
78	AMC0027793	BHP COPPER INC.	BOX 100	MIAMI	AZ	85339
79	AMC0027794	BHP COPPER INC.	BOX 100	MIAMI	AZ	85339
80	AMC0027795	BHP COPPER INC.	BOX 100	MIAMI	AZ	85339
81	AMC0027796	BHP COPPER INC.	BOX 100	MIAMI	AZ	85339
82	AMC0027797	BHP COPPER INC.	BOX 100	MIAMI	AZ	85339
83	AMC0027798	BHP COPPER INC.	BOX 100	MIAMI	AZ	85339
84	AMC0027799	BHP COPPER INC.	BOX 100	MIAMI	AZ	85339
85	AMC0027800	BHP COPPER INC.	BOX 100	MIAMI	AZ	85339
86	AMC0027801	BHP COPPER INC.	BOX 100	MIAMI	AZ	85339
87	AMC0027802	BHP COPPER INC.	BOX 100	MIAMI	AZ	85339
88	AMC0027803	BHP COPPER INC.	BOX 100	MIAMI	AZ	85339
89	AMC0027804	BHP COPPER INC.	BOX 100	MIAMI	AZ	85339
90	AMC0027805	BHP COPPER INC.	BOX 100	MIAMI	AZ	85339
91	AMC0027806	BHP COPPER INC.	BOX 100	MIAMI	AZ	85339
92	AMC0027807	BHP COPPER INC.	BOX 100	MIAMI	AZ	85339
93	AMC0027808	BHP COPPER INC.	BOX 100	MIAMI	AZ	85339
94	AMC0027809	BHP COPPER INC.	BOX 100	MIAMI	AZ	85339
95	AMC0027810	BHP COPPER INC.	BOX 100	MIAMI	AZ	85339
96	AMC0027811	BHP COPPER INC.	BOX 100	MIAMI	AZ	85339
97	AMC0027812	BHP COPPER INC.	BOX 100	MIAMI	AZ	85339
98	AMC0027813	BHP COPPER INC.	BOX 100	MIAMI	AZ	85339
99	AMC0027814	BHP COPPER INC.	BOX 100	MIAMI	AZ	85339
100	AMC0027815	BHP COPPER INC.	BOX 100	MIAMI	AZ	85339
101	AMC0027816	BHP COPPER INC.	BOX 100	MIAMI	AZ	85339

RECEIVED
BUREAU OF
LAND MANAGEMENT
NOV 16 9 55 AM '99
ARIZONA

VERIFIED

JAN 29 1999

Page 2

ENTERED IN COMPUTER

11/18/98 51

102	AMC0027817	BHP COPPER INC.	BOX 100	MIAMI	AZ	85339
103	AMC0027818	BHP COPPER INC.	BOX 100	MIAMI	AZ	85339
104	AMC0027819	BHP COPPER INC.	BOX 100	MIAMI	AZ	85339
105	AMC0027820	BHP COPPER INC.	BOX 100	MIAMI	AZ	85339
106	AMC0027821	BHP COPPER INC.	BOX 100	MIAMI	AZ	85339
107	AMC0027822	BHP COPPER INC.	BOX 100	MIAMI	AZ	85339
108	AMC0027823	BHP COPPER INC.	BOX 100	MIAMI	AZ	85339
109	AMC0027824	BHP COPPER INC.	BOX 100	MIAMI	AZ	85339
110	AMC0027825	BHP COPPER INC.	BOX 100	MIAMI	AZ	85339
111	AMC0027826	BHP COPPER INC.	BOX 100	MIAMI	AZ	85339
112	AMC0027827	BHP COPPER INC.	BOX 100	MIAMI	AZ	85339
113	AMC0027828	BHP COPPER INC.	BOX 100	MIAMI	AZ	85339
114	AMC0027829	BHP COPPER INC.	BOX 100	MIAMI	AZ	85339
115	AMC0027830	BHP COPPER INC.	BOX 100	MIAMI	AZ	85339
116	AMC0027831	BHP COPPER INC.	BOX 100	MIAMI	AZ	85339
117	AMC0027832	BHP COPPER INC.	BOX 100	MIAMI	AZ	85339
118	AMC0027833	BHP COPPER INC.	BOX 100	MIAMI	AZ	85339
119	AMC0027834	BHP COPPER INC.	BOX 100	MIAMI	AZ	85339
120	AMC0027835	BHP COPPER INC.	BOX 100	MIAMI	AZ	85339
121	AMC0027836	BHP COPPER INC.	BOX 100	MIAMI	AZ	85339
122	AMC0027837	BHP COPPER INC.	BOX 100	MIAMI	AZ	85339
123	AMC0027838	BHP COPPER INC.	BOX 100	MIAMI	AZ	85339
124	AMC0027839	BHP COPPER INC.	BOX 100	MIAMI	AZ	85339
125	AMC0027840	BHP COPPER INC.	BOX 100	MIAMI	AZ	85339
126	AMC0027841	BHP COPPER INC.	BOX 100	MIAMI	AZ	85339
127	AMC0027842	BHP COPPER INC.	BOX 100	MIAMI	AZ	85339
128	AMC0027843	BHP COPPER INC.	BOX 100	MIAMI	AZ	85339
129	AMC0027844	BHP COPPER INC.	BOX 100	MIAMI	AZ	85339
130	AMC0027845	BHP COPPER INC.	BOX 100	MIAMI	AZ	85339
131	AMC0027846	BHP COPPER INC.	BOX 100	MIAMI	AZ	85339
132	AMC0027847	BHP COPPER INC.	BOX 100	MIAMI	AZ	85339
133	AMC0027848	BHP COPPER INC.	BOX 100	MIAMI	AZ	85339
134	AMC0027849	BHP COPPER INC.	BOX 100	MIAMI	AZ	85339
135	AMC0027850	BHP COPPER INC.	BOX 100	MIAMI	AZ	85339
136	AMC0027851	BHP COPPER INC.	BOX 100	MIAMI	AZ	85339
137	AMC0027852	BHP COPPER INC.	BOX 100	MIAMI	AZ	85339
138	AMC0027853	BHP COPPER INC.	BOX 100	MIAMI	AZ	85339
139	AMC0027854	BHP COPPER INC.	BOX 100	MIAMI	AZ	85339
140	AMC0027855	BHP COPPER INC.	BOX 100	MIAMI	AZ	85339
141	AMC0027856	BHP COPPER INC.	BOX 100	MIAMI	AZ	85339
142	AMC0027857	BHP COPPER INC.	BOX 100	MIAMI	AZ	85339
143	AMC0027858	BHP COPPER INC.	BOX 100	MIAMI	AZ	85339
144	AMC0027859	BHP COPPER INC.	BOX 100	MIAMI	AZ	85339
145	AMC0027860	BHP COPPER INC.	BOX 100	MIAMI	AZ	85339
146	AMC0027861	BHP COPPER INC.	BOX 100	MIAMI	AZ	85339
147	AMC0027862	BHP COPPER INC.	BOX 100	MIAMI	AZ	85339
148	AMC0027863	BHP COPPER INC.	BOX 100	MIAMI	AZ	85339
149	AMC0027864	BHP COPPER INC.	BOX 100	MIAMI	AZ	85339
150	AMC0027865	BHP COPPER INC.	BOX 100	MIAMI	AZ	85339
151	AMC0027866	BHP COPPER INC.	BOX 100	MIAMI	AZ	85339
152	AMC0027867	BHP COPPER INC.	BOX 100	MIAMI	AZ	85339

RECEIVED
BUREAU OF
LAND MANAGEMENT
NOV 16 9 56 AM '99
ARIZONA
STATE OFFICE

VERIFIED

JAN 29 1999

DM

Page 3

ENTERED IN COMPUTER

L 11/18/98

51

153	AMC0027868	BHP COPPER INC.	BOX 100	MIAMI	AZ	85539
154	AMC0027869	BHP COPPER INC.	BOX 100	MIAMI	AZ	85539
155	AMC0027870	BHP COPPER INC.	BOX 100	MIAMI	AZ	85539
156	AMC0027871	BHP COPPER INC.	BOX 100	MIAMI	AZ	85539
157	AMC0027872	BHP COPPER INC.	BOX 100	MIAMI	AZ	85539
158	AMC0027873	BHP COPPER INC.	BOX 100	MIAMI	AZ	85539
159	AMC0027874	BHP COPPER INC.	BOX 100	MIAMI	AZ	85539
160	AMC0027875	BHP COPPER INC.	BOX 100	MIAMI	AZ	85539
161	AMC0027876	BHP COPPER INC.	BOX 100	MIAMI	AZ	85539
162	AMC0027877	BHP COPPER INC.	BOX 100	MIAMI	AZ	85539
163	AMC0027878	BHP COPPER INC.	BOX 100	MIAMI	AZ	85539
164	AMC0027879	BHP COPPER INC.	BOX 100	MIAMI	AZ	85539
165	AMC0027880	BHP COPPER INC.	BOX 100	MIAMI	AZ	85539
166	AMC0027881	BHP COPPER INC.	BOX 100	MIAMI	AZ	85539
167	AMC0027882	BHP COPPER INC.	BOX 100	MIAMI	AZ	85539
168	AMC0027883	BHP COPPER INC.	BOX 100	MIAMI	AZ	85539
169	AMC0027884	BHP COPPER INC.	BOX 100	MIAMI	AZ	85539
170	AMC0027885	BHP COPPER INC.	BOX 100	MIAMI	AZ	85539
171	AMC0027886	BHP COPPER INC.	BOX 100	MIAMI	AZ	85539
172	AMC0027887	BHP COPPER INC.	BOX 100	MIAMI	AZ	85539
173	AMC0027888	BHP COPPER INC.	BOX 100	MIAMI	AZ	85539
174	AMC0027889	BHP COPPER INC.	BOX 100	MIAMI	AZ	85539
175	AMC0027890	BHP COPPER INC.	BOX 100	MIAMI	AZ	85539
176	AMC0027891	BHP COPPER INC.	BOX 100	MIAMI	AZ	85539
177	AMC0027892	BHP COPPER INC.	BOX 100	MIAMI	AZ	85539
178	AMC0027893	BHP COPPER INC.	BOX 100	MIAMI	AZ	85539
179	AMC0027894	BHP COPPER INC.	BOX 100	MIAMI	AZ	85539
180	AMC0027895	BHP COPPER INC.	BOX 100	MIAMI	AZ	85539
181	AMC0027896	BHP COPPER INC.	BOX 100	MIAMI	AZ	85539
182	AMC0027897	BHP COPPER INC.	BOX 100	MIAMI	AZ	85539
183	AMC0027898	BHP COPPER INC.	BOX 100	MIAMI	AZ	85539
184	AMC0027899	BHP COPPER INC.	BOX 100	MIAMI	AZ	85539
185	AMC0027900	BHP COPPER INC.	BOX 100	MIAMI	AZ	85539
186	AMC0027901	BHP COPPER INC.	BOX 100	MIAMI	AZ	85539
187	AMC0027902	BHP COPPER INC.	BOX 100	MIAMI	AZ	85539
188	AMC0027903	BHP COPPER INC.	BOX 100	MIAMI	AZ	85539
189	AMC0027904	BHP COPPER INC.	BOX 100	MIAMI	AZ	85539
190	AMC0027905	BHP COPPER INC.	BOX 100	MIAMI	AZ	85539
191	AMC0027987	BHP COPPER INC.	BOX 100	MIAMI	AZ	85539
192	AMC0027988	BHP COPPER INC.	BOX 100	MIAMI	AZ	85539
193	AMC0027994	BHP COPPER INC.	BOX 100	MIAMI	AZ	85539
194	AMC0027995	BHP COPPER INC.	BOX 100	MIAMI	AZ	85539
195	AMC0027996	BHP COPPER INC.	BOX 100	MIAMI	AZ	85539
196	AMC0027997	BHP COPPER INC.	BOX 100	MIAMI	AZ	85539
197	AMC0027998	BHP COPPER INC.	BOX 100	MIAMI	AZ	85539
198	AMC0027999	BHP COPPER INC.	BOX 100	MIAMI	AZ	85539
199	AMC0028000	BHP COPPER INC.	BOX 100	MIAMI	AZ	85539
200	AMC0028001	BHP COPPER INC.	BOX 100	MIAMI	AZ	85539
201	AMC0028002	BHP COPPER INC.	BOX 100	MIAMI	AZ	85539
202	AMC0028003	BHP COPPER INC.	BOX 100	MIAMI	AZ	85539
203	AMC0028004	BHP COPPER INC.	BOX 100	MIAMI	AZ	85539

RECEIVED
BUREAU OF
LAND MANAGEMENT
NOV 16 9 56 AM '99

VERIFIED

JAN 29 1999 Page 4

ENTERED IN COMPUTER

11/18/98

204	AMC0028005	BHP COPPER INC.	BOX 100	MIAMI	AZ	85539
205	AMC0028006	BHP COPPER INC.	BOX 100	MIAMI	AZ	85539
206	AMC0028007	BHP COPPER INC.	BOX 100	MIAMI	AZ	85539
207	AMC0028008	BHP COPPER INC.	BOX 100	MIAMI	AZ	85539
208	AMC0028009	BHP COPPER INC.	BOX 100	MIAMI	AZ	85539
209	AMC0028010	BHP COPPER INC.	BOX 100	MIAMI	AZ	85539
210	AMC0028011	BHP COPPER INC.	BOX 100	MIAMI	AZ	85539
211	AMC0028012	BHP COPPER INC.	BOX 100	MIAMI	AZ	85539
212	AMC0028013	BHP COPPER INC.	BOX 100	MIAMI	AZ	85539
213	AMC0028014	BHP COPPER INC.	BOX 100	MIAMI	AZ	85539
214	AMC0028015	BHP COPPER INC.	BOX 100	MIAMI	AZ	85539
215	AMC0028017	BHP COPPER INC.	BOX 100	MIAMI	AZ	85539
216	AMC0028018	BHP COPPER INC.	BOX 100	MIAMI	AZ	85539
217	AMC0028023	BHP COPPER INC.	BOX 100	MIAMI	AZ	85539
218	AMC0028025	BHP COPPER INC.	BOX 100	MIAMI	AZ	85539
219	AMC0028026	BHP COPPER INC.	BOX 100	MIAMI	AZ	85539
220	AMC0028027	BHP COPPER INC.	BOX 100	MIAMI	AZ	85539
221	AMC0028028	BHP COPPER INC.	BOX 100	MIAMI	AZ	85539
222	AMC0028031	BHP COPPER INC.	BOX 100	MIAMI	AZ	85539
223	AMC0028032	BHP COPPER INC.	BOX 100	MIAMI	AZ	85539
224	AMC0028033	BHP COPPER INC.	BOX 100	MIAMI	AZ	85539
225	AMC0028036	BHP COPPER INC.	BOX 100	MIAMI	AZ	85539
226	AMC0028037	BHP COPPER INC.	BOX 100	MIAMI	AZ	85539
227	AMC0028038	BHP COPPER INC.	BOX 100	MIAMI	AZ	85539
228	AMC0028040	BHP COPPER INC.	BOX 100	MIAMI	AZ	85539
229	AMC0028041	BHP COPPER INC.	BOX 100	MIAMI	AZ	85539
230	AMC0028042	BHP COPPER INC.	BOX 100	MIAMI	AZ	85539
231	AMC0028043	BHP COPPER INC.	BOX 100	MIAMI	AZ	85539
232	AMC0028044	BHP COPPER INC.	BOX 100	MIAMI	AZ	85539
233	AMC0028045	BHP COPPER INC.	BOX 100	MIAMI	AZ	85539
234	AMC0028046	BHP COPPER INC.	BOX 100	MIAMI	AZ	85539
235	AMC0028047	BHP COPPER INC.	BOX 100	MIAMI	AZ	85539
236	AMC0028048	BHP COPPER INC.	BOX 100	MIAMI	AZ	85539
237	AMC0028049	BHP COPPER INC.	BOX 100	MIAMI	AZ	85539
238	AMC0028050	BHP COPPER INC.	BOX 100	MIAMI	AZ	85539
239	AMC0028051	BHP COPPER INC.	BOX 100	MIAMI	AZ	85539
240	AMC0028052	BHP COPPER INC.	BOX 100	MIAMI	AZ	85539
241	AMC0028053	BHP COPPER INC.	BOX 100	MIAMI	AZ	85539
242	AMC0028054	BHP COPPER INC.	BOX 100	MIAMI	AZ	85539
243	AMC0028055	BHP COPPER INC.	BOX 100	MIAMI	AZ	85539
244	AMC0028056	BHP COPPER INC.	BOX 100	MIAMI	AZ	85539
245	AMC0028057	BHP COPPER INC.	BOX 100	MIAMI	AZ	85539
246	AMC0028058	BHP COPPER INC.	BOX 100	MIAMI	AZ	85539
247	AMC0028059	BHP COPPER INC.	BOX 100	MIAMI	AZ	85539
248	AMC0028542	BHP COPPER INC.	BOX 100	MIAMI	AZ	85539
249	AMC0035792	BHP COPPER INC.	BOX 100	MIAMI	AZ	85539
250	AMC0035793	BHP COPPER INC.	BOX 100	MIAMI	AZ	85539
251	AMC0035794	BHP COPPER INC.	BOX 100	MIAMI	AZ	85539
252	AMC0035800	BHP COPPER INC.	BOX 100	MIAMI	AZ	85539
253	AMC0035801	BHP COPPER INC.	BOX 100	MIAMI	AZ	85539
254	AMC0035806	BHP COPPER INC.	BOX 100	MIAMI	AZ	85539

RECEIVED
BUREAU OF
LAND MANAGEMENT
NOV 16 9 56 AM '98

VERIFIED

JAN 29 1999

ENTERED IN COMPUTER

11/18/98

255	AMC0035807	BHP COPPER INC.	BOX 100	MIAMI	AZ	85539
256	AMC0035808	BHP COPPER INC.	BOX 100	MIAMI	AZ	85539
257	AMC0035809	BHP COPPER INC.	BOX 100	MIAMI	AZ	85539
258	AMC0035810	BHP COPPER INC.	BOX 100	MIAMI	AZ	85539
259	AMC0035811	BHP COPPER INC.	BOX 100	MIAMI	AZ	85539
260	AMC0035812	BHP COPPER INC.	BOX 100	MIAMI	AZ	85539
261	AMC0035813	BHP COPPER INC.	BOX 100	MIAMI	AZ	85539
262	AMC0035814	BHP COPPER INC.	BOX 100	MIAMI	AZ	85539
263	AMC0035815	BHP COPPER INC.	BOX 100	MIAMI	AZ	85539
264	AMC0035816	BHP COPPER INC.	BOX 100	MIAMI	AZ	85539
265	AMC0035820	BHP COPPER INC.	BOX 100	MIAMI	AZ	85539
266	AMC0035821	BHP COPPER INC.	BOX 100	MIAMI	AZ	85539
267	AMC0035824	BHP COPPER INC.	BOX 100	MIAMI	AZ	85539
268	AMC0035825	BHP COPPER INC.	BOX 100	MIAMI	AZ	85539
269	AMC0035830	BHP COPPER INC.	BOX 100	MIAMI	AZ	85539
270	AMC0035831	BHP COPPER INC.	BOX 100	MIAMI	AZ	85539
271	AMC0035832	BHP COPPER INC.	BOX 100	MIAMI	AZ	85539
272	AMC0035833	BHP COPPER INC.	BOX 100	MIAMI	AZ	85539
273	AMC0138512	BHP COPPER INC.	BOX 100	MIAMI	AZ	85539
274	AMC0138513	BHP COPPER INC.	BOX 100	MIAMI	AZ	85539
275	AMC0138514	BHP COPPER INC.	BOX 100	MIAMI	AZ	85539
276	AMC0138515	BHP COPPER INC.	BOX 100	MIAMI	AZ	85539
277	AMC0138516	BHP COPPER INC.	BOX 100	MIAMI	AZ	85539
278	AMC0138517	BHP COPPER INC.	BOX 100	MIAMI	AZ	85539
279	AMC0138518	BHP COPPER INC.	BOX 100	MIAMI	AZ	85539
280	AMC0138519	BHP COPPER INC.	BOX 100	MIAMI	AZ	85539
281	AMC0138520	BHP COPPER INC.	BOX 100	MIAMI	AZ	85539
282	AMC0138521	BHP COPPER INC.	BOX 100	MIAMI	AZ	85539
283	AMC0138522	BHP COPPER INC.	BOX 100	MIAMI	AZ	85539
284	AMC0138523	BHP COPPER INC.	BOX 100	MIAMI	AZ	85539
285	AMC0138524	BHP COPPER INC.	BOX 100	MIAMI	AZ	85539
286	AMC0138525	BHP COPPER INC.	BOX 100	MIAMI	AZ	85539
287	AMC0138526	BHP COPPER INC.	BOX 100	MIAMI	AZ	85539
288	AMC0138527	BHP COPPER INC.	BOX 100	MIAMI	AZ	85539
289	AMC0138528	BHP COPPER INC.	BOX 100	MIAMI	AZ	85539
290	AMC0138529	BHP COPPER INC.	BOX 100	MIAMI	AZ	85539
291	AMC0138530	BHP COPPER INC.	BOX 100	MIAMI	AZ	85539
292	AMC0138531	BHP COPPER INC.	BOX 100	MIAMI	AZ	85539
293	AMC0138532	BHP COPPER INC.	BOX 100	MIAMI	AZ	85539
294	AMC0138533	BHP COPPER INC.	BOX 100	MIAMI	AZ	85539
295	AMC0138534	BHP COPPER INC.	BOX 100	MIAMI	AZ	85539
296	AMC0138535	BHP COPPER INC.	BOX 100	MIAMI	AZ	85539
297	AMC0138536	BHP COPPER INC.	BOX 100	MIAMI	AZ	85539
298	AMC0138537	BHP COPPER INC.	BOX 100	MIAMI	AZ	85539
299	AMC0138538	BHP COPPER INC.	BOX 100	MIAMI	AZ	85539
300	AMC0138539	BHP COPPER INC.	BOX 100	MIAMI	AZ	85539
301	AMC0138540	BHP COPPER INC.	BOX 100	MIAMI	AZ	85539
302	AMC0138541	BHP COPPER INC.	BOX 100	MIAMI	AZ	85539
303	AMC0138542	BHP COPPER INC.	BOX 100	MIAMI	AZ	85539
304	AMC0138543	BHP COPPER INC.	BOX 100	MIAMI	AZ	85539
305	AMC0138544	BHP COPPER INC.	BOX 100	MIAMI	AZ	85539

RECEIVED
BUREAU OF
LAND MANAGEMENT
NOV 16 9 56 AM '99
ARIZONA

VERIFIED
JAN 29 1999

ENTERED IN COMPUTER
11/18/98

306	AMC0138545	BHP COPPER INC.	BOX 100	MIAMI	AZ	85539
307	AMC0138546	BHP COPPER INC.	BOX 100	MIAMI	AZ	85539
308	AMC0142565	BHP COPPER INC.	BOX 100	MIAMI	AZ	85539
309	AMC0190837	BHP COPPER INC.	BOX 100	MIAMI	AZ	85539
310	AMC0190838	BHP COPPER INC.	BOX 100	MIAMI	AZ	85539
311	AMC0190839	BHP COPPER INC.	BOX 100	MIAMI	AZ	85539
312	AMC0190840	BHP COPPER INC.	BOX 100	MIAMI	AZ	85539
313	AMC0215329	BHP COPPER INC.	BOX 100	MIAMI	AZ	85539
314	AMC0215330	BHP COPPER INC.	BOX 100	MIAMI	AZ	85539
315	AMC0215331	BHP COPPER INC.	BOX 100	MIAMI	AZ	85539
316	AMC0215332	BHP COPPER INC.	BOX 100	MIAMI	AZ	85539
317	AMC0215333	BHP COPPER INC.	BOX 100	MIAMI	AZ	85539
318	AMC0215334	BHP COPPER INC.	BOX 100	MIAMI	AZ	85539
319	AMC0215335	BHP COPPER INC.	BOX 100	MIAMI	AZ	85539
320	AMC0215336	BHP COPPER INC.	BOX 100	MIAMI	AZ	85539
321	AMC0215337	BHP COPPER INC.	BOX 100	MIAMI	AZ	85539
322	AMC0215338	BHP COPPER INC.	BOX 100	MIAMI	AZ	85539
323	AMC0215339	BHP COPPER INC.	BOX 100	MIAMI	AZ	85539
324	AMC0215340	BHP COPPER INC.	BOX 100	MIAMI	AZ	85539
325	AMC0215341	BHP COPPER INC.	BOX 100	MIAMI	AZ	85539
326	AMC0215342	BHP COPPER INC.	BOX 100	MIAMI	AZ	85539
327	AMC0215343	BHP COPPER INC.	BOX 100	MIAMI	AZ	85539
328	AMC0215344	BHP COPPER INC.	BOX 100	MIAMI	AZ	85539
329	AMC0215345	BHP COPPER INC.	BOX 100	MIAMI	AZ	85539
330	AMC0327218	BHP COPPER INC.	BOX 100	MIAMI	AZ	85539
331	AMC0327219	BHP COPPER INC.	BOX 100	MIAMI	AZ	85539
332	AMC0327220	BHP COPPER INC.	BOX 100	MIAMI	AZ	85539
333	AMC0327221	BHP COPPER INC.	BOX 100	MIAMI	AZ	85539
334	AMC0319065	BHP COPPER INC.	BOX 100	MIAMI	AZ	85539
335	AMC0319066	BHP COPPER INC.	BOX 100	MIAMI	AZ	85539
336	AMC0035834	BHP COPPER INC.	BOX 100	MIAMI	AZ	85539
337	AMC0035835	BHP COPPER INC.	BOX 100	MIAMI	AZ	85539
338	AMC0097644	BHP COPPER INC.	BOX 100	MIAMI	AZ	85539
339	AMC0129535	BHP COPPER INC.	BOX 100	MIAMI	AZ	85539

RECEIVED
BUREAU OF
LAND MANAGEMENT
NOV 16 9 56 AM '98
ARIZONA
OFFICE
ARIZONA

VERIFIED

JAN 29 1999

ENTERED IN COMPUTER

11/18/98


State of Delaware

PAGE 1

Office of the Secretary of State

I, EDWARD J. FREEL, SECRETARY OF STATE OF THE STATE OF DELAWARE, DO HEREBY CERTIFY THE ATTACHED IS A TRUE AND CORRECT COPY OF THE CERTIFICATE OF AMENDMENT OF "MAGMA COPPER COMPANY", CHANGING ITS NAME FROM "MAGMA COPPER COMPANY" TO "BHP COPPER INC.", FILED IN THIS OFFICE ON THE THIRTEENTH DAY OF FEBRUARY, A.D. 1996, AT 2 O'CLOCK P.M.

A CERTIFIED COPY OF THIS CERTIFICATE HAS BEEN FORWARDED TO THE NEW CASTLE COUNTY RECORDER OF DEEDS FOR RECORDING.



Edward J. Freel, Secretary of State

0701612 8100

960042015

AUTHENTICATION:

7826027

DATE:

02-13-96

**CERTIFICATE OF AMENDMENT
OF
RESTATED CERTIFICATE OF INCORPORATION**

MAGMA COPPER COMPANY, a corporation organized and existing under
and by virtue of the General Corporation Law of the State of Delaware,

DOES HEREBY CERTIFY:

FIRST: That the Board of Directors of said corporation, by unanimous
written consent of its members, filed with the minutes of the Board, adopted a resolution
proposing and declaring desirable of the following amendment to the Restated Certificate
of Incorporation of said corporation:

RESOLVED, that Article I of the Restated Certificate of Incorporation of
this corporation be amended to read in its entirety:

"ARTICLE I

The name of the corporation is **BHP COPPER INC.** (the "Corporation")."

SECOND: That in lieu of a meeting and vote of the stockholder, the
stockholder has given unanimous written consent to said amendment in accordance with
the provisions of Section 228 of the General Corporation Law of the State of Delaware.

THIRD: That the aforesaid amendment was duly adopted in accordance with the applicable provisions of Sections 242 and 228 of the General Corporation Law of the State of Delaware.

IN WITNESS WHEREOF said MAGMA COPPER COMPANY has caused this Certificate to be signed by Marsh Campbell, its Vice President and attested by Andrew Brodkey, its Secretary, this 9th day of February, 1996.

MAGMA COPPER COMPANY

By M. H. Campbell
Vice President

ATTEST:

Andrew G. Brodkey
Secretary

DEAN HELLER
Secretary of State**FILED**
IN THE OFFICE OF THE
SECRETARY OF STATE OF THE
STATE OF NEVADASTATE OF NEVADA
OFFICE OF THE SECRETARY OF STATE
State Capitol Complex
Carson City, Nevada 89710Telephone (702) 687-5203
Fax (702) 687-3471**OFFICER'S STATEMENT**

MAR 05 1996

(Please submit with original certificate of filing
issued by the state of origin)

10043-90

DEAN HELLER SECRETARY OF STATE

MAGMA COPPER COMPANY

1. Name of Corporation: _____
(currently on file in Nevada)2. State of Incorporation: Delaware3. Change(s) Reflected by Filing of Document:
(check appropriate box(es) and describe below)Amended/Restated ArticlesXX Name ChangeModified Corporate Powers/Purpose(s)Reclassification/Change of Authorized StockOtherName changed to "BHP COPPER INC."4. Signature of Corporate Officer:Bradford A. Mills

(Name and title of officer making statement)

Bradford A. Mills, Executive Vice President

3-1-96

(Date)

5. Acknowledgement:State of ArizonaCounty of CochiseThis instrument was acknowledged before me on 3-1-96 by
(date)Bradford A. MillsExecutive Vice President(name of person) JOHN H. STATE (type of authority, e.g. president)
date to validateof BHP COPPER INC.

(name of party on behalf of whom instrument was executed)

RECEIVED

MAR 05 1996 O.H.M.

(Notary Stamp)

(Signature of notarial officer)

SECRETARY OF STATE

MY COMMISSION EXPIRES:

(NEV. - 601 - 10/27/95)

date to validate

MARCH 29, 1997

UNITED STATES
DEPARTMENT OF THE INTERIOR
BUREAU OF LAND MANAGEMENT

RECEIPT AND ACCOUNTING ADVICE

NO. 2443694 07

CD/AZ 11/16/98
2 12 1,695.00

Subject: TRANSFER OF INTEREST (339)

Applicant: BHP COPPER
PINTO VALLEY OPERATIONS
PO BOX 100
MIAMI AZ 85539

CK# 84434

Remitter:

Assignor:

LEASE MANAGEMENT DATA																															
<input type="checkbox"/> NEW <input type="checkbox"/> UPDATE <input type="checkbox"/> PAYMENT																															
ORIGINAL SERIAL NO.	ASG.	TYPE	ST.	CTY.	FUND SYMBOL				ACRES/UNITS	RATE																					
AMC 40744 ET AL																															
AMOUNT	ANV. DATE	EXP. DATE	BILL CYC.	S/C	DISTRICT	NEXT BILL	MISC. DATA	U of M	ACTUAL UNITS																						
ASSIGNMENT SERIAL NO.	ASG.	TYPE	ST.	CTY.	FUND SYMBOL				ACRES/UNITS	RATE																					
AMOUNT	ANV. DATE	EXP. DATE	BILL CYC.	S/C	DISTRICT	NEXT BILL	MISC. DATA	U of M	ACTUAL UNITS																						
APPLY REMITTANCE										Remarks:																					
ACTION	FUND SYMBOL				CTY.	AMOUNT																									
FILING FEE																															
RENTAL																															
UNEARNED																															
REFUND																															
TOTAL																															
AMOUNT DUE										BY:	DATE:																				
<div><div><input type="checkbox"/> Lease in Escrow? <input type="checkbox"/> KGS? <input type="checkbox"/> Auto Escalates? <input type="checkbox"/> Auto Renew?</div><div>Of Interest? Operating Rights? Operator Bond Filed?</div></div>										<div>FOR MMS USE ONLY</div> <table border="1"><tr><td>BILLEE</td><td></td><td>FOREST REFUGE</td></tr><tr><td>NUMBER</td><td></td><td></td></tr><tr><td>OCS SECTION</td><td></td><td></td></tr><tr><td>CODE</td><td></td><td></td></tr></table>										BILLEE		FOREST REFUGE	NUMBER			OCS SECTION			CODE		
BILLEE		FOREST REFUGE																													
NUMBER																															
OCS SECTION																															
CODE																															

Bohme Partnership
P.O. Box 492
Miami, Arizona 85539

August 10, 1998

United States Dept. of the Interior
Bureau of Land Management
Arizona State Office
P.O. Box 16563
Phoenix, AZ 85011

Dear Sir or Madam:

Enclosed please find a check in the amount of \$700.00 representing payment of the rental fee at \$100.00 per assessment year per claim for assessment years beginning at Noon on September 1, 1998, and ending at Noon on September 1, 1999, for the following described mining claims located in Gila County, Arizona:

<u>Claim Name</u>	<u>Gila County Recording Data</u>	<u>BLM Serial Number</u>	
California No. 1	Docket 468, Pages 940-941 as re-recorded Docket 470, Pages 168-171 as amended Docket 530, Pages 599-600	AMC 40747	Sec. 6 Twp. 1 S Rng. 14 E
California No. 6	Docket 468, Pages 942-943 as re-recorded Docket 470, Pages 164-167 as amended Docket 530, Pages 601-602	AMC 40748	Sec. 6 Twp. 1 S Rng. 14 E
Granit Reef	Docket 468, Pages 936-937 as re-recorded Docket 470, Pages 176-179 as amended Docket 530, Pages 603-604	AMC 40738	Sec. 6 Twp. 1 S Rng. 14 E
Granit Reef No. 2	Docket 468, Pages 938-939 as re-recorded Docket 470, Pages 172-175 as amended Docket 530, Pages 605-606	AMC 40739	Sec. 6 Twp. 1 S Rng. 14 E

VERIFIED

8/26/98

ENTERED INTO COMPUTER

AUG 25 1998

40735
105984
127457
RECEIVED
BUREAU OF
LAND MANAGEMENT
ARIZONA
STATE OFFICE
PHOENIX, ARIZONA
AUG 24 9 42 AM '98
325590

4

United States Dept. of Interior
Page Two
August 10, 1998

Granit Reef No. 3	Docket 501, Pages 777-778 as amended Docket 530, Pages 607-608	AMC 105984	Sec. 6 Twp. 1 S Rng. 14 E
Granit Reef No. 4 Fraction	Docket 530, Pages 609-160	AMC 127457	Sec. 6 Twp. 1 S Rng. 14 E
Green Dragon	Docket 469, Pages 456-457 as re-recorded Docket 470, Pages 231-234	AMC 40745	Sec. 25 Twp. 1 N Rng. 13 E

If anything further is required at this time, please let us know.

BOHME PARTNERSHIP

by Eula B. Bohme
Eula B. Bohme
Partner

EBB:jb

Enclosure

VERIFIED

L 8/26/98

ENTERED INTO COMPUTER
AUG 25 1998

ARIZONA
STATE OFFICE
PHOENIX, AZ 85003

AUG 24 9 42 AM '98

RECEIVED
BUREAU OF
LAND MANAGEMENT

3

P.O. Box 492
Miami, Arizona 85539

August 10, 1998

ARIZONA
STATE OFFICE
PHOENIX, ARIZONA

AUG 24 9 42 AM '98

RECEIVED
BUREAU OF
LAND MANAGEMENT

United States Dept. of the Interior
Bureau of Land Management
Arizona State Office
P.O. Box 16563
Phoenix, AZ 85011

Dear Sir or Madam:

Enclosed please find a check in the amount of \$100.00 representing payment of the rental fee of \$100.00 per assessment year per claim for the assessment year beginning at Noon on September 1, 1998, and ending at Noon on September 1, 1999, for the following described mining claim located in Gila County, Arizona:

<u>Claim Name</u>	<u>Gila County Recording Data</u>	<u>BLM Serial Number</u>
Limestone	Docket 897, Pages 09-10	AMC 325950

If anything further is required at this time, please let me know.

Yours very truly,

Eula B. Bohme

Eula B. Bohme

- EBB:jb

Enclosure

ENTERED INTO COMPUTER

AUG 25 1998

VERIFIED

L 8/26/98

UNITED STATES
DEPARTMENT OF THE INTERIOR
BUREAU OF LAND MANAGEMENT

RECEIPT AND ACCOUNTING ADVICE

NO. 2389579 04

TC/AZ

08/24/98

Subject: CLAIM MAINTENANCE FEE 1999 - 8

2 32 13

800.00 ✓

Applicant:
EULA BELLE BOHNE
BOX 492
MIAMI AZ 85539
CK 5550 - \$100.00
Remitter: CK 5555 - \$700.00

Assignor:

LEASE MANAGEMENT DATA										<input type="checkbox"/> NEW	<input type="checkbox"/> UPDATE	<input type="checkbox"/> PAYMENT
ORIGINAL SERIAL NO.		ASG.	TYPE	ST.	CTY.	FUND SYMBOL			ACRES/UNITS	RATE		
AMC 40747, ET AL												
AMOUNT	ANV. DATE	EXP. DATE	BILL CYC.	S/C	DISTRICT	NEXT BILL	MISC. DATA	U of M	ACTUAL UNITS			
ASSIGNMENT SERIAL NO.		ASG.	TYPE	ST.	CTY.	FUND SYMBOL			ACRES/UNITS	RATE		
AMOUNT	ANV. DATE	EXP. DATE	BILL CYC.	S/C	DISTRICT	NEXT BILL	MISC. DATA	U of M	ACTUAL UNITS			
APPLY REMITTANCE										Remarks:		
ACTION	FUND SYMBOL		CTY.	AMOUNT								
FILING FEE												
RENTAL												
UNEARNED												
REFUND												
TOTAL												
AMOUNT DUE						BY:		DATE:				
<input type="checkbox"/> Lease in Escrow? <input type="checkbox"/> KGS? <input type="checkbox"/> Auto Escalates? <input type="checkbox"/> Auto Renew?						FOR MMS USE ONLY						
Of Interest? Operating Rights? Operator Bond Filed?						BILLEE		FOREST REFUGE				
						NUMBER						
						OCS SECTION						
						CODE						



27738

40735

7735

97634

Engineering Department
Pinto Valley Operations
BHP Copper

327204

35792

319065

28542

190837

129535

142565

138512

215329

6 July, 1998

U. S. Department of the Interior
Bureau of Land Management
Records Section
222 N. Central Avenue
Phoenix, AZ 85004-2203

Gentlemen,

The Final Rule as published in the Federal Register implements provisions of the Interior Department and related agencies' Appropriations Act of 1993 (the Act) that requires an annual rental fee of \$100 for each mining claim and site located and held under the General Mining Law of 1872.

The omnibus budget reconciliation act of 1993 requires a \$25 location fee (for new claims) and a \$100 maintenance fee for each mining claim. The fee requirements apply to the assessment year 1995-1996, and remains in effect through the year 1998-1999.

Therefore, BHP Copper Inc., submits a check payable to the Bureau of Land Management in the amount of \$33,900.00 which represents \$100.00 per claim and site, 306 lode claims and 33 millsites, as shown on Exhibit "A" attached hereto and made a part hereof.

Sincerely,

Ruben A. Santellanes

RAS/js

CC: Patricia Peraza
Rick Seaney
file

RECEIVED
B.L.M. AZ STATE OFFICE
1998 JUL 17 A 9:21
PHOENIX, ARIZONA



Engineering Department
Pinto Valley Operations
BHP Copper

6 July, 1998



Gila County
Recorders Office
1400 E. Ash Street
Globe, AZ 85501

RECEIVED
B.L.M. AZ STATE OFFICE
1998 JUL 17 A 9:21
PHOENIX, ARIZONA

NOTICE OF INTENT

Gentlemen,

BHP Copper Inc., a Delaware corporation authorized to do business in the State of Arizona, has complied with the Final Rule as published in the Federal Register which implements provisions of the Interior Department and related agencies' Appropriations Act of 1993, that requires annual rental fees of \$100 for each mining claim and site located and held under the General Mining Law of 1872.

Therefore, BHP intends to hold those certain unpatented lode claims and mill sites situated in the Globe Mining District in Gila County, Arizona of which the Bureau of Land Management assigned serial numbers to each, together with the name, docket and page of the official records in Gila County, Arizona, as shown in Exhibit "A" attached hereto and made a part hereof.


This Notice is given with respect to the assessment year September 1, 1998 and September 1, 1999.

BHP COPPER INC.

Ruben A. Santellanes

Ruben A. Santellanes
Agent for BHP Copper Inc.

SUBSCRIBED and SWORN to before me this 6th day of July, 1998.



Sylvia Casillas
NOTARY PUBLIC




Exhibit "A"

BHP COPPER INC.
Pinto Valley Operations

<u>BLM Serial</u> <u>Number</u>	<u>Name</u>	<u>Docket</u>	<u>Book</u>	<u>Page</u>
AMC 28014	Black Owl		43	614
AMC 28015	White Owl		43	613
AMC 28041	Key	312		587
AMC 28042	Key No. 1	312		588
AMC 28058	Evening Star		39	356
AMC 27987	Baseline No. 1	284		856
AMC 27988	Baseline No. 2	284		857
AMC 27994	Tunnel	10		502
AMC 190837	C1	579		725
AMC 190838	C2	579		727
AMC 190839	C3	579		729
AMC 190840	C4	579		731
AMC 27995	Fly No. 1	157		230
AMC 27996	Fly No. 2	157		231
AMC 27997	Fly No. 3	157		232
AMC 27998	Fly No. 4	157		233
AMC 27999	Fly No. 5	157		234
AMC 28000	Fly No. 6	157		235
AMC 28001	Fly No. 7	157		236
AMC 28002	Fly No. 8	157		237
AMC 28003	Fly No. 9	157		238
AMC 28004	Fly No. 10	157		239
AMC 28005	Fly No. 11	157		240
AMC 28006	Fly No. 12	157		241
AMC 28007	Fly No. 13	157		242
AMC 28008	Blue Bird #4		47	415
AMC 28009	Conquistador No. 1		48	247
	Amended		49	305
AMC 28010	Arizona No. 23		48	107
	Amended		49	304
AMC 28011	Arizona No. 24		48	107
	Amended		49	305
AMC 28012	Black Eagle #2	107		223
AMC 28013	Gold Coin	154		449
AMC 28043	November Re-located		50	7
AMC 28044	October		50	8
AMC 28045	Cities No. 1	290		871
AMC 28046	Cities No. 2	290		872
AMC 28047	Cities No. 3	290		873
AMC 28048	Cities No. 4	290		874
AMC 28049	Cities No. 5	290		875

B.L.M. AZ STATE OFFICE
RECEIVED

ENTERED INTO COMPUTER

7/22/98 SB

38 claims

38-6

KC

VERIFIED

7/23/98 Ha

<u>BLM Serial Number</u>	<u>Name</u>	<u>Docket</u>	<u>Book</u>	<u>Page</u>
AMC 28050	Cities No. 6	290		876
AMC 28051	Cities No. 7	290		877
AMC 28052	Cities No. 8	290		878
AMC 28053	Cities No. 9	290		879
AMC 28054	Cities No. 10	290		880
AMC 28055	Cities No. 11	290		881
AMC 28056	Cities No. 12	290		882
AMC 28057	Cities No. 13	290		883
AMC 27738	Cowboy No. 1		46	15
	Amended		42	127
AMC 27739	Cowboy No. 2		46	16
	Amended		42	128
AMC 27740	Cowboy No. 3		46	17
	Amended		42	129
AMC 27741	Rita		47	150
AMC 27742	Copper Site		27	43
	Amended		42	124
AMC 27743	Pine Tree		20	16
	Amended		42	126
AMC 27744	Copper Bottom No. 3		43	416
	Amended		42	122
AMC 27745	Copper Bottom No. 4		43	417
	Amended		42	123
AMC 27746	Pinon		47	149
AMC 27747	Hammer		47	147
AMC 27748	Joan		47	148
AMC 27749	Southern Cross		47	151
AMC 27750	Midnight Test		27	226
	Amended		42	125
AMC 27756	Hill No. 1	280		9
AMC 27757	Hill No. 2	280		10
AMC 27758	Hill No. 3	280		11
AMC 27759	Hill No. 4	280		12
AMC 27760	Hill No. 5	280		13
AMC 27761	Hill No. 6	280		14
AMC 27762	Hill No. 7	280		15
AMC 27763	Hill No. 8	280		16
AMC 27764	Hill No. 9	280		17
AMC 27765	Hill No. 10	280		18
AMC 319065	Hill No. 11	855		828
AMC 319066	Hill No. 12	855		830
AMC 319067	Hill No. 13	855		832
AMC 27751	Copper Bottom No. 1		43	414
	Amended		42	195
AMC 27752	Copper Bottom No. 6		43	419
	Amended		42	194
AMC 27753	Copper Bottom No. 8		47	385
AMC 27754	Copper Bottom No. 9		47	386
AMC 27755	Copper Bottom No. 10		47	387
AMC 7735	Mary 1	426		246
AMC 7736	Mary 2	426		247

PHOENIX, ARIZONA

JUL 17 1998

426

B.L.M. AZ STATE OFFICE
RECEIVED

ENTERED INTO COMPUTER

7/22/98 SB

41 Claims

41 SB

KC

VERIFIED

7/23/98 SB

<u>BLM Serial Number</u>	<u>Name</u>	<u>Docket</u>	<u>Book</u>	<u>Page</u>
AMC 7737-	Mary 3	426		248
AMC 7738-	Mary 4	426		249
AMC 7739	Mary 5	426		250
AMC 7740	Mary 6	426		251
AMC 28059	Zee No.2	284		855
AMC 35792	Quartz Site (A)	466		191
AMC 35793	Quartz Site No. 2 (A)	466		190
AMC 35794	Quartz Site No. 3 (A)	466		189
AMC 35800	Quartz Site No. 9 (A)	466		183
AMC 35801	Quartz Site No. 10 (A)	466		182
AMC 35806	Quartz Site No. 15 (A)	466		177
AMC 35807	Quartz Site No. 16 (A)	466		176
AMC 35808	Quartz Site No. 17 (A)	466		175
AMC 35809	Quartz Site No. 18 (A)	466		174
AMC 35810	Quartz Site No. 19 (A)	466		173
AMC 35811	Quartz Site No. 20 (A)	466		172
AMC 35812	Quartz Site No. 21 (A)	466		171
AMC 35813	Quartz Site No. 22 (A)	466		170
AMC 35814	Quartz Site No. 23 (A)	466		169
AMC 35815	Quartz Site No. 24 (A)	466		168
AMC 35816	Quartz Site No. 25 (A)	466		167
AMC 35820	Quartz Site #28 (A)	466		165
AMC 35821	Silver Bell (A)	466		192
AMC 35824	Janie No. 1 (A)	466		194
AMC 35825	Janie No. 2 (A)	466		195
AMC 35830	Copper Bottom #2 (A)	466		202
AMC 35831	Copper Bottom #5 (A)	466		215
AMC 35832	Copper Bottom #7 (A)	466		201
AMC 35833	Copper Bottom #11 (A)	466		216
AMC 35834	Copper Bottom #12 (A)	466		217
AMC 35835-	Copper Bottom #13 (A)	466		218
AMC 215329	D1	606		157
AMC 215330	D2	606		159
AMC 215331	D3	606		161
AMC 215332	D4	606		163
AMC 215333	D5	606		165
AMC 215334	D6	606		167
AMC 215335	D7	606		169
AMC 215336	D8	606		171
AMC 215337	D9	606		173
AMC 215338	D10	606		175
AMC 215339	D11	606		177
AMC 215340	D12	606		179
AMC 215341	D13	606		181
AMC 215342	D14	606		183
AMC 215343	D15	606		185
AMC 215344	D16	606		187
AMC 215345	D17	606		189
AMC 27766	Robs No. 3	285		473
AMC 27767	Robs No. 4	285		474

RECEIVED
B.L.M. AZ STATE OFFICE

ENTERED INTO COMPUTER

7/22/98 SB

50 claims
KC

VERIFIED

7/23/98 LOM

<u>BLM Serial Number</u>	<u>Name</u>	<u>Docket</u>	<u>Book</u>	<u>Page</u>
AMC 27768	Robs No. 5	285		475
AMC 27769	Robs No. 10	285		480
AMC 27770	Robs No. 11	285		481
AMC 27771	Robs No. 12	285		482
AMC 27772	Robs No. 13	285		483
AMC 27773	Robs No. 14	285		484
AMC 27774	Robs No. 15	285		485
AMC 27775	Robs No. 16	285		486
AMC 27776	Robs No. 17	285		487
AMC 27777	Robs No. 18	285		488
AMC 27778	Robs No. 19	285		489
AMC 27779	Robs No. 20	285		490
AMC 27780	Robs No. 21	285		491
AMC 27781	Robs No. 22	285		492
AMC 27782	Robs No. 23	285		493
AMC 27783	Robs No. 24	285		494
AMC 27784	Robs No. 25	285		495
AMC 27785	Robs No. 26	285		496
AMC 27786	Robs No. 27	285		497
AMC 27787	Robs No. 28	285		498
AMC 27788	Robs No. 29	285		499
AMC 27789	Robs No. 30	285		500
AMC 27790	Robs No. 31	285		501
AMC 27791	Robs No. 32	285		502
AMC 27792	Robs No. 7 Relocated	343		206
AMC 27798	Skunk 1	343		203
AMC 27799	Skunk 2	343		204
AMC 27800	Skunk 3	343		205
AMC 27801	Rita No. 15	173		540
AMC 27802	Sunrise		48	35
AMC 27803	Limestone #1		49	150
AMC 27804	Limestone #2		49	150
AMC 27805	Limestone #3		49	151
AMC 27806	Limestone #4	154		638
AMC 27807	Limestone No. 5	154		639
AMC 27793	Independence		41	160
	Amended		42	114
AMC 27794	Enterprise		46	434
AMC 27795	Enterprise No. 2		41	313
AMC 27796	Enterprise No. 3		41	313
AMC 27797	Silver Bar		46	435
	Amended		42	115
AMC 28017	Lizzard #26		47	347
	Amended	11		81
AMC 28018	Lizzard #27		47	348
AMC 138512	K1 PHOENIX, ARIZONA	542		700
AMC 138513	K2	542		702
AMC 138514	K3	542		704
AMC 138515	K4 JUL 17 1998	542		706
AMC 138516	K5	542		708

RECEIVED
B.L.M. AZ STATE OFFICE

ENTERED INTO COMPUTER

7/22/98 SB

47 claims
KC

VERIFIED
7/23/98

<u>BLM Serial</u> <u>Number</u>	<u>Name</u>	<u>Docket</u>	<u>Book</u>	<u>Page</u>
AMC 138517	K6	542		710
AMC 138518	K7	542		712
AMC 138519	K8	542		714
AMC 138520	K9	542		716
AMC 138521	K10	542		718
AMC 138522	K11	542		720
AMC 138523	K12	542		722
AMC 138524	K13	542		724
AMC 138525	K14	542		726
AMC 138526	K15	542		728
AMC 138527	K16	542		730
AMC 138528	K17	542		732
AMC 138529	K18	542		734
AMC 138530	K19	542		736
AMC 138531	K20	542		738
AMC 138532	K21	542		740
AMC 138533	K22	542		742
AMC 138534	K23	542		744
AMC 138535	K24	542		746
AMC 138536	K25	542		748
AMC 138537	K26	542		750
AMC 138538	K27	542		752
AMC 138539	K28	542		754
AMC 138540	K29	542		756
AMC 138541	K30	542		758
AMC 138542	K31	542		760
AMC 138543	K32	542		762
AMC 138544	K33	542		764
AMC 138545	K34	542		766
AMC 138546	K35	542		768
AMC 40744	East Water	469		458
AMC 28542	Ash 5	325		47
AMC 27808	Ash 7	325		48
AMC 27809	Ash 8	325		49
AMC 27810	Ash 9	325		50
AMC 27811	Ash 10	325		51
AMC 27812	Ash 11	325		52
AMC 27813	Ash 12	325		53
AMC 27814	Ash 13	325		54
AMC 27815	Ash 14	325		55
AMC 27816	Ash 15	325		56
AMC 27817	Ash 16	325		57
AMC 27818	Ash 17	325		58
AMC 27819	Ash 18	325		59
AMC 27820	Ash 19	325		60
AMC 27821	Ash 20	325		61
AMC 27822	Ash 21	325		62
AMC 27823	Ash 22	325		63
AMC 27824	Ash 23	325		64
AMC 27825	Ash 24	325		65

PHOENIX, ARIZONA

1998 JUL 17 A 9:21

B.L.M. AZ STATE OFFICE
RECEIVED

ENTERED INTO COMPUTER

7/22/98 SJB

VERIFIED
7/23/98 SJB50 Davis
KC

<u>BLM Serial Number</u>	<u>Name</u>	<u>Docket</u>	<u>Book</u>	<u>Page</u>
AMC 27826	Ash 25	325		66
AMC 27827	Ash 26	325		67
AMC 27828	Ash 27	325		68
AMC 27829	Ash 28	325		69
AMC 27830	Ash 29	325		70
AMC 27831	Ash 30	325		71
AMC 27832	Ash 31	325		72
AMC 27833	Ash 32	325		73
AMC 27834	Ash 33	325		74
AMC 27835	Ash 34	325		75
AMC 27836	Ash 35	325		76
AMC 27837	Ash 36	325		77
AMC 27838	Ash 37	325		78
AMC 27839	Ash 38	325		79
AMC 27840	Ash 39	325		80
AMC 27841	Ash 40	325		81
AMC 27842	Ash 41	325		82
AMC 27843	Ash 42	325		83
AMC 27844	Ash 43	325		84
AMC 27845	Ash 44	325		85
AMC 27846	Ash 45	325		86
AMC 27847	Ash 46	325		87
AMC 27848	Ash 47	325		88
AMC 27849	Ash 48	325		89
AMC 27850	Ash 49	325		90
AMC 27851	Ash 64	325		91
AMC 27852	Ash 65	325		92
AMC 27853	Ash 66	325		93
AMC 27854	Ash 67	325		94
AMC 27855	Ash 68	325		95
AMC 27856	Ash 69	325		96
AMC 27857	Ash 70	325		97
AMC 27858	Ash 71	325		98
AMC 27859	Ash 72	325		99
AMC 27860	Ash 73	325		100
AMC 27861	Ash 74	325		101
AMC 27862	Ash 75	325		102
AMC 27863	Ash 76	325		103
AMC 27864	Ash 77	325		104
AMC 27865	Ash 78	325		105
AMC 27866	Ash 79	325		106
AMC 27867	Ash 80	325		107
AMC 27868	Ash 81	325		108
AMC 27869	Ash 82	325		109
AMC 27870	Ash 83	325		110
AMC 27871	Ash 84	325		111
AMC 27872	Ash 85	325		112
AMC 27873	Ash 86	325		113
AMC 27874	Ash 87	325		114
AMC 27875	Ash 88	325		115

PHOENIX, ARIZONA

1998 JUL 17 A 9:21

RECEIVED
B.L.M. AZ STATE OFFICE

ENTERED INTO COMPUTER
7/22/98 50

VERIFIED

7/23/98 Son

50 claims
KC

<u>BLM Serial</u> <u>Numer</u>	<u>Name</u>	<u>Docket</u>	<u>Book</u>	<u>Page</u>
AMC 27876	Ash 89	325		116
AMC 27877	Ash 90	325		117
AMC 27878	Ash 91	325		118
AMC 27879	Ash 92	325		119
AMC 27880	Ash 93	325		120
AMC 27881	Ash 94	325		121
AMC 27882	Ash 95	325		122
AMC 27883	Ash 96	325		123
AMC 27884	Ash 97	325		124
AMC 27885	Ash 98	325		125
AMC 27886	Ash 99	325		126
AMC 27887	Ash 100	325		127
AMC 27888	Ash 101	325		128
AMC 27889	Ash 102	325		129
AMC 27890	Ash 103	325		130
AMC 27891	Ash 104	325		131
AMC 27892	Ash 105	325		132
AMC 27893	Ash 106	325		133
AMC 27894	Ash 107	325		134
AMC 27895	Ash 108	325		135
AMC 27896	Ash 109	325		136
AMC 27897	Ash 110	325		137
AMC 27898	Ash 111	325		138
AMC 27899	Ash 112	325		139
AMC 27900	Ash 113	325		140
AMC 27901	Ash 114	325		141
AMC 27902	Ash 115	325		142
AMC 27903	Ash 200	355		176
AMC 27904	Ash 201	355		177
AMC 27905	Ash 202	355		178
AMC 28023	Peak No. 3	333		331
AMC 28025	Peak No. 7	333		333
AMC 28026	Peak No. 8	333		334
AMC 28027	Peak No. 9	335		703
AMC 28028	Peak No. 10	335		704
AMC 28031	Peak No. 14	367		606
AMC 28032	Peak No. 15	367		607
AMC 28033	Peak No. 17	367		608
AMC 28036	Peak No. 22	390		9
AMC 28037	Peak No. 24	402		700
AMC 28038	Peak 25	405		974
AMC 28040	Peak 28	414		719
AMC 97644	Peak 34	493		567
AMC 129535	Peak 94	534		775
AMC 142565	M1	549		363
AMC 327204	P1	93-634671		
AMC 327205	P2	93-634672		
AMC 327206	P3	93-634673		
AMC 327207	P4	93-634674		
AMC 327208	P5	93-634675		

PHOENIX, ARIZONA

1998 JUL 17 A 9:21

RECEIVED
B.L.M. AZ STATE OFFICE

ENTERED INTO COMPUTER

7/22/98 SB

VERIFIED

7/23/98 Son

50 claim

KC

50 SB

<u>BLM</u> <u>Number</u>	<u>Name</u>	<u>Docket</u>	<u>Book</u>	<u>Page</u>
AMC 327209	P6	93-634676		
AMC 327210	P7	93-634677		
AMC 327211	P8	93-634678		
AMC 327212	P9	93-634679		
AMC 327213	P10	93-634680		
AMC 327214	P11	93-634681		
AMC 327215	P12	93-634682		
AMC 327216	P13	93-634683		
AMC 327217	P14	93-634684		
AMC 327218	P15	93-634685		
AMC 327219	P16	93-634686		
AMC 327220	P17	93-634687		
AMC 327221	P18	93-634688		

13 claims 1310
KC

ENTERED INTO COMPUTER

7/22/98 SB

VERIFIED

7/23/98 Jan

PHOENIX, ARIZONA

1998 JUL 17 A 9:21

RECEIVED
B.L.M. AZ STATE OFFICE

UNITED STATES
DEPARTMENT OF THE INTERIOR
BUREAU OF LAND MANAGEMENT

RECEIPT AND ACCOUNTING ADVICE

NO. 2389079

LM/AZ

07/17/98

Subject: CLAIM MAINTENANCE FEE 1999 (339)

2 1 13

33,900.00

Applicant:

BHP COPPER
PINTO VALLEY OPERATIONS
PO BOX 100
MIAMI AZ 85539

Remitter: SAME
CK 0084891
(520) 473-6315
FAX (520) 473-6371

Assignor:

LEASE MANAGEMENT DATA ☐ NEW ☐ UPDATE ☐ PAYMENT

ORIGINAL SERIAL NO.	ASG.	TYPE	ST.	CTY.	FUND SYMBOL	ACRES/UNITS	RATE
AMC 28014, ET AL							

AMOUNT	ANV. DATE	EXP. DATE	BILL CYC.	S/C	DISTRICT	NEXT BILL	MISC. DATA	U of M	ACTUAL UNITS

ASSIGNMENT SERIAL NO.	ASG.	TYPE	ST.	CTY.	FUND SYMBOL	ACRES/UNITS	RATE

AMOUNT	ANV. DATE	EXP. DATE	BILL CYC.	S/C	DISTRICT	NEXT BILL	MISC. DATA	U of M	ACTUAL UNITS

APPLY REMITTANCE

ACTION	FUND SYMBOL	CTY.	AMOUNT
FILING FEE			
RENTAL			
UNEARNED			
REFUND			
TOTAL			
AMOUNT DUE			

Remarks:

BY:

DATE:

- ☐ Lease in Escrow?
☐ KGS?
☐ Auto Escalates?
☐ Auto Renew?

Of Interest?
Operating Rights?
Operator
Bond Filed?

FOR MMS USE ONLY

BILLEE	FOREST REFUGE
NUMBER	
OCS SECTION	
CODE	

710625

Exhibit "A"

BHP COPPER INC.
Pinto Valley Operations

RECEIVED
BLM AZ STAFF OFFICE
Aug 8 9 16 AM '97
PHOENIX, ARIZONA

<u>BLM Serial Number</u>	<u>Name</u>	<u>Docket</u>	<u>Book</u>	<u>Page</u>
AMC 28014	Black Owl		43	614 7735
AMC 28015	White Owl		43	613 27738
AMC 28041	Key	312		587 138512
AMC 28042	Key No. 1	312		588 190837
AMC 28058	Evening Star		39	356 319065
AMC 27987	Baseline No. 1	284		856 215329
AMC 27988	Baseline No. 2	284		857 327204
AMC 27994	Tunnel	10		502 35792
AMC 190837	C1	579		725 40735
AMC 190838	C2	579		727 28542
AMC 190839	C3	579		729 97634
AMC 190840	C4	579		731 129535
AMC 27995	Fly No. 1	157		230 142565
AMC 27996	Fly No. 2	157		231 SR
AMC 27997	Fly No. 3	157		232
AMC 27998	Fly No. 4	157		233
AMC 27999	Fly No. 5	157		234
AMC 28000	Fly No. 6	157		235
AMC 28001	Fly No. 7	157		236
AMC 28002	Fly No. 8	157		237
AMC 28003	Fly No. 9	157		238
AMC 28004	Fly No. 10	157		239
AMC 28005	Fly No. 11	157		240
AMC 28006	Fly No. 12	157		241
AMC 28007	Fly No. 13	157		242
AMC 28008	Blue Bird #4		47	415
AMC 28009	Conquistador No. 1		48	247
	Amended		49	305
AMC 28010	Arizona No. 23		48	107
	Amended		49	304
AMC 28011	Arizona No. 24		48	107
	Amended		49	305
AMC 28012	Black Eagle #2	107		223
AMC 28013	Gold Coin	154		449
AMC 28043	November Re-located		50	7
AMC 28044	October		50	8
AMC 28045	Cities No. 1	290		871
AMC 28046	Cities No. 2	290		872
AMC 28047	Cities No. 3	290		873
AMC 28048	Cities No. 4	290		874
AMC 28049	Cities No. 5	290		875

VERIFIED
8/25/97
1/3/98

8/25/97 SR
ENTERED IN COMPUTER

RECEIVED
BLM AZ STOR OFFICE
Aug 8 9 17 AM '97
PHOENIX, ARIZONA 426

BLM Serial
Number

Name

Docket

Book

Page

AMC 7737	Mary 3	426		248
AMC 7738	Mary 4	426		249
AMC 7739	Mary 5	426		250
AMC 7740	Mary 6	426		251
AMC 28059	Zee No.2	284		855
AMC 35792	Quartz Site (A)	466		191
AMC 35793	Quartz Site No. 2 (A)	466		190
AMC 35794	Quartz Site No. 3 (A)	466		189
AMC 35800	Quartz Site No. 9 (A)	466		183
AMC 35801	Quartz Site No. 10 (A)	466		182
AMC 35806	Quartz Site No. 15 (A)	466		177
AMC 35807	Quartz Site No. 16 (A)	466		176
AMC 35808	Quartz Site No. 17 (A)	466		175
AMC 35809	Quartz Site No. 18 (A)	466		174
AMC 35810	Quartz Site No. 19 (A)	466		173
AMC 35811	Quartz Site No. 20 (A)	466		172
AMC 35812	Quartz Site No. 21 (A)	466		171
AMC 35813	Quartz Site No. 22 (A)	466		170
AMC 35814	Quartz Site No. 23 (A)	466		169
AMC 35815	Quartz Site No. 24 (A)	466		168
AMC 35816	Quartz Site No. 25 (A)	466		167
AMC 35820	Quartz Site #28 (A)	466		165
AMC 35821	Silver Bell (A)	466		192
AMC 35824	Janie No. 1 (A)	466		194
AMC 35825	Janie No. 2 (A)	466		195
AMC 35830	Copper Bottom #2 (A)	466		202
AMC 35831	Copper Bottom #5 (A)	466		215
AMC 35832	Copper Bottom #7 (A)	466		201
AMC 35833	Copper Bottom #11 (A)	466		216
AMC 35834	Copper Bottom #12 (A)	466		217
AMC 35835	Copper Bottom #13 (A)	466		218
AMC 215329	D1	606		157
AMC 215330	D2	606		159
AMC 215331	D3	606		161
AMC 215332	D4	606		163
AMC 215333	D5	606		165
AMC 215334	D6	606		167
AMC 215335	D7	606		169
AMC 215336	D8	606		171
AMC 215337	D9	606		173
AMC 215338	D10	606		175
AMC 215339	D11	606		177
AMC 215340	D12	606		179
AMC 215341	D13	606		181
AMC 215342	D14	606		183
AMC 215343	D15	606		185
AMC 215344	D16	606		187
AMC 215345	D17	606		189
AMC 27766	Robs No. 3	285		473
AMC 27767	Robs No. 4	285		474

RECEIVED
BLM AZ STATE OFFICE

AUG 8 9 17 AM '97

<u>BLM Serial Number</u>	<u>Name</u>	<u>Docket</u>	<u>Book</u>	<u>Page</u>
AMC 27768	Robs No. 5	285		475
AMC 27769	Robs No. 10	285		480
AMC 27770	Robs No. 11	285		481
AMC 27771	Robs No. 12	285		482
AMC 27772	Robs No. 13	285		483
AMC 27773	Robs No. 14	285		484
AMC 27774	Robs No. 15	285		485
AMC 27775	Robs No. 16	285		486
AMC 27776	Robs No. 17	285		487
AMC 27777	Robs No. 18	285		488
AMC 27778	Robs No. 19	285		489
AMC 27779	Robs No. 20	285		490
AMC 27780	Robs No. 21	285		491
AMC 27781	Robs No. 22	285		492
AMC 27782	Robs No. 23	285		493
AMC 27783	Robs No. 24	285		494
AMC 27784	Robs No. 25	285		495
AMC 27785	Robs No. 26	285		496
AMC 27786	Robs No. 27	285		497
AMC 27787	Robs No. 28	285		498
AMC 27788	Robs No. 29	285		499
AMC 27789	Robs No. 30	285		500
AMC 27790	Robs No. 31	285		501
AMC 27791	Robs No. 32	285		502
AMC 27792	Robs No. 7 Relocated	343		206
AMC 27798	Skunk 1	343		203
AMC 27799	Skunk 2	343		204
AMC 27800	Skunk 3	343		205
AMC 27801	Rita No. 15	173		540
AMC 27802	Sunrise		48	35
AMC 27803	Limestone #1		49	150
AMC 27804	Limestone #2		49	150
AMC 27805	Limestone #3		49	151
AMC 27806	Limestone #4	154		638
AMC 27807	Limestone No. 5	154		639
AMC 27793	Independence		41	160
	Amended		42	114
AMC 27794	Enterprise		46	434
AMC 27795	Enterprise No. 2		41	313
AMC 27796	Enterprise No. 3		41	313
AMC 27797	Silver Bar		46	435
	Amended		42	115
AMC 28017	Lizzard #26		47	347
	Amended	11		81
AMC 28018	Lizzard #27		47	348
AMC 138512	K1	542		700
AMC 138513	K2	542		702
AMC 138514	K3	542		704
AMC 138515	K4	542		706
AMC 138516	K5	542		708

RECEIVED
BLM AZ STATE OFFICE
AUG 8 9 17 AM '97
PHOENIX, ARIZONA

TZS₁

710625

<u>BLM Serial Number</u>	<u>Name</u>	<u>Docket</u>	<u>Book</u>	<u>Page</u>
AMC 138517	K6	542		710
AMC 138518	K7	542		712
AMC 138519	K8	542		714
AMC 138520	K9	542		716
AMC 138521	K10	542		718
AMC 138522	K11	542		720
AMC 138523	K12	542		722
AMC 138524	K13	542		724
AMC 138525	K14	542		726
AMC 138526	K15	542		728
AMC 138527	K16	542		730
AMC 138528	K17	542		732
AMC 138529	K18	542		734
AMC 138530	K19	542		736
AMC 138531	K20	542		738
AMC 138532	K21	542		740
AMC 138533	K22	542		742
AMC 138534	K23	542		744
AMC 138535	K24	542		746
AMC 138536	K25	542		748
AMC 138537	K26	542		750
AMC 138538	K27	542		752
AMC 138539	K28	542		754
AMC 138540	K29	542		756
AMC 138541	K30	542		758
AMC 138542	K31	542		760
AMC 138543	K32	542		762
AMC 138544	K33	542		764
AMC 138545	K34	542		766
AMC 138546	K35	542		768
AMC 40744	East Water	469		458
AMC 28542	Ash 5	325		47
AMC 27808	Ash 7	325		48
AMC 27809	Ash 8	325		49
AMC 27810	Ash 9	325		50
AMC 27811	Ash 10	325		51
AMC 27812	Ash 11	325		52
AMC 27813	Ash 12	325		53
AMC 27814	Ash 13	325		54
AMC 27815	Ash 14	325		55
AMC 27816	Ash 15	325		56
AMC 27817	Ash 16	325		57
AMC 27818	Ash 17	325		58
AMC 27819	Ash 18	325		59
AMC 27820	Ash 19	325		60
AMC 27821	Ash 20	325		61
AMC 27822	Ash 21	325		62
AMC 27823	Ash 22	325		63
AMC 27824	Ash 23	325		64
AMC 27825	Ash 24	325		65

PHOENIX, ARIZONA

Aug 8 9 17 AM '97

RECEIVED
BLM AZ STATE OFFICE

710625

<u>BLM Serial Number</u>	<u>Name</u>	<u>Docket</u>	<u>Book</u>	<u>Page</u>
AMC 27826	Ash 25	325		66
AMC 27827	Ash 26	325		67
AMC 27828	Ash 27	325		68
AMC 27829	Ash 28	325		69
AMC 27830	Ash 29	325		70
AMC 27831	Ash 30	325		71
AMC 27832	Ash 31	325		72
AMC 27833	Ash 32	325		73
AMC 27834	Ash 33	325		74
AMC 27835	Ash 34	325		75
AMC 27836	Ash 35	325		76
AMC 27837	Ash 36	325		77
AMC 27838	Ash 37	325		78
AMC 27839	Ash 38	325		79
AMC 27840	Ash 39	325		80
AMC 27841	Ash 40	325		81
AMC 27842	Ash 41	325		82
AMC 27843	Ash 42	325		83
AMC 27844	Ash 43	325		84
AMC 27845	Ash 44	325		85
AMC 27846	Ash 45	325		86
AMC 27847	Ash 46	325		87
AMC 27848	Ash 47	325		88
AMC 27849	Ash 48	325		89
AMC 27850	Ash 49	325		90
AMC 27851	Ash 64	325		91
AMC 27852	Ash 65	325		92
AMC 27853	Ash 66	325		93
AMC 27854	Ash 67	325		94
AMC 27855	Ash 68	325		95
AMC 27856	Ash 69	325		96
AMC 27857	Ash 70	325		97
AMC 27858	Ash 71	325		98
AMC 27859	Ash 72	325		99
AMC 27860	Ash 73	325		100
AMC 27861	Ash 74	325		101
AMC 27862	Ash 75	325		102
AMC 27863	Ash 76	325		103
AMC 27864	Ash 77	325		104
AMC 27865	Ash 78	325		105
AMC 27866	Ash 79	325		106
AMC 27867	Ash 80	325		107
AMC 27868	Ash 81	325		108
AMC 27869	Ash 82	325		109
AMC 27870	Ash 83	325		110
AMC 27871	Ash 84	325		111
AMC 27872	Ash 85	325		112
AMC 27873	Ash 86	325		113
AMC 27874	Ash 87	325		114
AMC 27875	Ash 88	325		115

RECEIVED
BLM AZ STATE OFFICE
Aug 8 9 17 AM '97
PHOENIX, ARIZONA

T25

<u>BLM Serial</u> <u>Numer</u>	<u>Name</u>	<u>Docket</u>	<u>Book</u>	<u>Page</u>
AMC 27876	Ash 89	325		116
AMC 27877	Ash 90	325		117
AMC 27878	Ash 91	325		118
AMC 27879	Ash 92	325		119
AMC 27880	Ash 93	325		120
AMC 27881	Ash 94	325		121
AMC 27882	Ash 95	325		122
AMC 27883	Ash 96	325		123
AMC 27884	Ash 97	325		124
AMC 27885	Ash 98	325		125
AMC 27886	Ash 99	325		126
AMC 27887	Ash 100	325		127
AMC 27888	Ash 101	325		128
AMC 27889	Ash 102	325		129
AMC 27890	Ash 103	325		130
AMC 27891	Ash 104	325		131
AMC 27892	Ash 105	325		132
AMC 27893	Ash 106	325		133
AMC 27894	Ash 107	325		134
AMC 27895	Ash 108	325		135
AMC 27896	Ash 109	325		136
AMC 27897	Ash 110	325		137
AMC 27898	Ash 111	325		138
AMC 27899	Ash 112	325		139
AMC 27900	Ash 113	325		140
AMC 27901	Ash 114	325		141
AMC 27902	Ash 115	325		142
AMC 27903	Ash 200	355		176
AMC 27904	Ash 201	355		177
AMC 27905	Ash 202	355		178
AMC 28023	Peak No. 3	333		331
AMC 28025	Peak No. 7	333		333
AMC 28026	Peak No. 8	333		334
AMC 28027	Peak No. 9	335		703
AMC 28028	Peak No. 10	335		704
AMC 28031	Peak No. 14	367		606
AMC 28032	Peak No. 15	367		607
AMC 28033	Peak No. 17	367		608
AMC 28036	Peak No. 22	390		9
AMC 28037	Peak No. 24	402		700
AMC 28038	Peak 25	405		974
AMC 28040	Peak 28	414		719
AMC 97644	Peak 34	493		567
AMC 129535	Peak 94	534		775
AMC 142565	M1	549		363
AMC 327204	P1	93-634671		
AMC 327205	P2	93-634672		
AMC 327206	P3	93-634673		
AMC 327207	P4	93-634674		
AMC 327208	P5	93-634675		

PHOENIX, ARIZONA

AUG 8 9 17 AM '97

RECEIVED
BLM AZ STATE OFFICE


T.S.

710625

<u>BLM</u> <u>Number</u>	<u>Name</u>	<u>Docket</u>	<u>Book</u>	<u>Page</u>
AMC 327209	P6	93-634676		
AMC 327210	P7	93-634677		
AMC 327211	P8	93-634678		
AMC 327212	P9	93-634679		
AMC 327213	P10	93-634680		
AMC 327214	P11	93-634681		
AMC 327215	P12	93-634682		
AMC 327216	P13	93-634683		
AMC 327217	P14	93-634684		
AMC 327218	P15	93-634685		
AMC 327219	P16	93-634686		
AMC 327220	P17	93-634687		
AMC 327221	P18	93-634688		

RECEIVED
B.L.M. AZ STATE OFFICE
Aug 8 9 17 AM '97
PHOENIX, ARIZONA

125



Engineering Department
Pinto Valley Operations
BHP Copper

30 July, 1997

U. S. Department of the Interior
Bureau of Land Management
Records Section
222 N. Central Avenue
Phoenix, AZ 85004-2203

Gentlemen,

The Final Rule as published in the Federal Register implements provisions of the Interior Department and related agencies' Appropriations Act of 1993 (the Act) that requires an annual rental fee of \$100 for each mining claim and site located and held under the General Mining Law of 1872.

The omnibus budget reconciliation act of 1993 requires a \$25 location fee (for new claims) and a \$100 maintenance fee for each mining claim. The fee requirements apply to the assessment year 1995-1996, and remains in effect through the year 1998-1999.

Therefore, BHP Copper Inc., submits a check payable to the Bureau of Land Management in the amount of \$33,900.00 which represents \$100.00 per claim and site, 306 lode claims and 33 millsites, as shown on Exhibit "A" attached hereto and made a part hereof.

Sincerely,

A handwritten signature in cursive script that reads "Ruben A. Santellanes".

Ruben A. Santellanes

RAS/pm

CC: Alex Acosta
Randall W. Thomas
file

RECEIVED
BLM AZ STATE OFFICE
Aug 8 9 16 AM '97
PHOENIX, ARIZONA

When recorded mail to:

RUBEN
473-6307

FEE# 10625 ck# C.4577
PAGES 10
RECORDED AT THE REQUEST OF:
BHP COPPER INC
DATE JULY 30, 1997 TIME 9:10
OFFICIAL RECORDS OF GILA COUNTY, AZ
LINDA HAUGHT ORTEGA, RECORDER
BY: LD

This space reserved for recording information

CAPTION HEADING: _____

DO NOT REMOVE

This is part of the official document.

Notice of Intent

RECEIVED
B.L.M. AZ STATE OFFICE
AUG 8 9 16 AM '97
PHOENIX, ARIZONA



710625

Engineering Department
Pinto Valley Operations
BHP Copper

30 July, 1997

Gila County
Recorders Office
1400 E. Ash Street
Globe, AZ 85501

RECEIVED
BLM AZ STATE OFFICE
Aug 8 9 16 AM '97
PHOENIX, ARIZONA

NOTICE OF INTENT


Gentlemen,

BHP Copper Inc., a Delaware corporation authorized to do business in the State of Arizona, has complied with the Final Rule as published in the Federal Register which implements provisions of the Interior Department and related agencies' Appropriations Act of 1993, that requires annual rental fees of \$100 for each mining claim and site located and held under the General Mining Law of 1872.

Therefore, BHP intends to hold those certain unpatented lode claims and mill sites situated in the Globe Mining District in Gila County, Arizona of which the Bureau of Land Management assigned serial numbers to each, together with the name, docket and page of the official records in Gila County, Arizona, as shown in Exhibit "A" attached hereto and made a part hereof.

This Notice is given with respect to the assessment year September 1, 1997 and September 1, 1998.


BHP COPPER INC.




Ruben A. Santellanes
Agent for BHP Copper Inc.

SUBSCRIBED and SWORN to before me this 30th day of July, 1997.

My Commission Expires: 7/14/98


NOTARY PUBLIC



UNITED STATES
DEPARTMENT OF THE INTERIOR
BUREAU OF LAND MANAGEMENT

RECEIPT AND ACCOUNTING ADVICE

No. 2315209

TC/AZ

08/08/97

Subject: CLAIM MAINTENANCE FEE 1998 - 339

2

1 13

33,900.00

Applicant:

BHP COPPER
PINTO VALLEY OPERATIONS
BOX 100
MIAMI AZ 85539

CK 0074077

Remitter: 520-473-6315

Assignor:

LEASE MANAGEMENT DATA ☐ NEW ☐ UPDATE ☐ PAYMENT

ORIGINAL SERIAL NO.	ASG.	TYPE	ST.	CTY.	FUND SYMBOL	ACRES/UNITS	RATE
000 20014, ET AL							

AMOUNT	ANV. DATE	EXP. DATE	BILL CYC.	S/C	DISTRICT	NEXT BILL	MISC. DATA	U of M	ACTUAL UNIT

ASSIGNMENT SERIAL NO.	ASG.	TYPE	ST.	CTY.	FUND SYMBOL	ACRES/UNITS	RATE

AMOUNT	ANV. DATE	EXP. DATE	BILL CYC.	S/C	DISTRICT	NEXT BILL	MISC. DATA	U of M	ACTUAL UNIT

APPLY REMITTANCE

ACTION	FUND SYMBOL	CTY.	AMOUNT
FILING FEE			
NTAL			
INED			

Remarks:

BY:

DATE:

FOR MMS USE ONLY

BILLEE	FOREST REFUGE
NUMBER	
OCS SECTION	
CODE	

Of Interest?
Operating Rights?
Operator
Bond Filed?

AMC
105984
127457
40735
325950
RB

P.O. Box 492
Miami, Arizona 85539

July 28, 1997

United States Dept. of the Interior
Bureau of Land Management
Arizona State Office
P.O. Box 16563
Phoenix, AZ 85011

Dear Sir or Madam:

Enclosed please find a check in the amount of \$100.00 representing payment of the rental fee of \$100.00 per assessment year per claim for the assessment years beginning at Noon on September 1, 1997, and ending at Noon on September 1, 1998, for the following described mining claim located in Gila County, Arizona:

<u>Claim Name</u>	<u>Gila County Recording Data</u>	<u>BLM Serial Number</u>
Limestone	Docket 897, Pages 09-10	AMC 325950

If anything further is required at this time, please let me know.

Yours very truly,

Eula B. Bohme

Eula B. Bohme

ERB:jb

Enclosure

ENTERED IN COMPUTER

9/9/97 ERS *mm*

ARIZONA
STATE OFFICE
PHOENIX, ARIZONA

AUG 12 10 36 AM '97

RECEIVED
BUREAU OF
LAND MANAGEMENT

CLMS

United States Dept. of Interior
Page Two
July 28, 1997

Granit Reef No. 3	Docket 501, Pages 777-778 as amended Docket 530, Pages 607-608	AMC 105984	Sec. 6 Twp. 1 S Rng. 14 E
Granit Reef No. 4 Fraction	Docket 530, Pages 609-160	AMC 127457	Sec. 6 Twp. 1 S Rng. 14 E
Green Dragon	Docket 469, Pages 456-457 as re-recorded Docket 470, Pages 231-234	AMC 40745	Sec. 25 Twp. 1 N Rng. 13 E

If anything further is required at this time, please let us know.

BOHME PARTNERSHIP

by Eula Belle Bohme

Eula B. Bohme
Partner

EBB:jb

Enclosure

RECEIVED
BUREAU OF
LAND MANAGEMENT
Aug 12 10 36 AM '97
ARIZONA
STATE OFFICE
PHOENIX, ARIZONA

3
JMS

Bohme Partnership
P.O. Box 492
Miami, Arizona 85539

July 28, 1997

RECEIVED
BUREAU OF
LAND MANAGEMENT
AUG 12 10 36 AM '97
ARIZONA
STATE OFFICE
PHOENIX, ARIZONA

United States Dept. of the Interior
Bureau of Land Management
Arizona State Office
P.O. Box 16563
Phoenix, AZ 85011

Dear Sir or Madam:

Enclosed please find a check in the amount of \$700.00 representing payment of the rental fee at \$100.00 per assessment year per claim for assessment years beginning at Noon on September 1, 1997, and ending at Noon on September 1, 1998, for the following described mining claims located in Gila County, Arizona:

<u>Claim Name</u>	<u>Gila County Recording Data</u>	<u>BLM Serial Number</u>
California No. 1	Docket 468, Pages 940-941 as re-recorded Docket 470, Pages 168-171 as amended Docket 530, Pages 599-600	AMC 40747 Sec. 6 Twp. 1 S Rng. 14 E
California No. 6	Docket 468, Pages 942-943 as re-recorded Docket 470, Pages 164-167 as amended Docket 530, Pages 601-602	AMC 40748 Sec. 6 Twp. 1 S Rng. 14 E
Granit Reef	Docket 468, Pages 936-937 as re-recorded Docket 470, Pages 176-179 as amended Docket 530, Pages 603-604	AMC 40738 Sec. 6 Twp. 1 S Rng. 14 E
Granit Reef No. 2	Docket 468, Pages 938-939 as re-recorded Docket 470, Pages 172-175 as amended Docket 530, Pages 605-606	AMC 40739 Sec. 6 Twp. 1 S Rng. 14 E

4
Jms

Form 1370-41
(March 1984) • 3

UNITED STATES
DEPARTMENT OF THE INTERIOR
BUREAU OF LAND MANAGEMENT

RECEIPT AND ACCOUNTING ADVICE

NO. 2315270 04

TC/AZ

08/12/97

Subject: CLAIM MAINTENANCE FEE 1998 - 8

2 41 13

800.00

Applicant:

EULA BELLE BOHME
BOX 492
MIAMI AZ 85539

CK 4970 - \$700.00
Remitter: CK 4971 - \$100.00

Assignor:

LEASE MANAGEMENT DATA ☐ NEW ☐ UPDATE ☐ PAYMENT

ORIGINAL SERIAL NO.	ASG.	TYPE	ST.	CTY.	FUND SYMBOL	ACRES/UNITS	RATE
AMC 325950, ET AL							

AMOUNT	ANV. DATE	EXP. DATE	BILL CYC.	S/C	DISTRICT	NEXT BILL	MISC. DATA	U of M	ACTUAL UNITS

ASSIGNMENT SERIAL NO.	ASG.	TYPE	ST.	CTY.	FUND SYMBOL	ACRES/UNITS	RATE

AMOUNT	ANV. DATE	EXP. DATE	BILL CYC.	S/C	DISTRICT	NEXT BILL	MISC. DATA	U of M	ACTUAL UNITS

APPLY REMITTANCE			
ACTION	FUND SYMBOL	CTY.	AMOUNT
FILING FEE			
RENTAL			
UNEARNED			
REFUND			
TOTAL			
AMOUNT DUE			

Remarks:

BY:

DATE:

- ☐ Lease in Escrow?
☐ KGS?
☐ Auto Escalates?
☐ Auto Renew?

Of Interest?
Operating Rights?
Operator
Bond Filed?

FOR MMS USE ONLY

FOR MMS USE ONLY		
BILLEE		FOREST REFUGE
NUMBER		
OCS SECTION		
CODE		

CASE FOLDER COPY



7735
27738
35792
319065
40735

Engineering Department
Pinto Valley Operations
BHP Copper

25 July, 1996

U. S Department of the Interior
Bureau of Land Management
Records Section
3707 7th Street
Phoenix, AZ 85011

28542
97634
327204
215329
140837
138512
129535
142565

Gentlemen,

The Final Rule as published in the Federal Register implements provisions of the Interior Department and related agencies' Appropriations Act of 1993 (the Act) that requires an annual rental fee of \$100 for each mining claim and site located and held under the General Mining Law of 1872.

The omnibus budget reconciliation act of 1993 requires a \$25 location fee (for new claims) and a \$100 maintenance fee for each mining claim. The fee requirements apply to the assessment year 1995-1996, and remains in effect through the year 1998-1999.

Therefore, BHP Copper Inc., (AKA Magma Copper Company) submits a check payable to the Bureau of Land Management in the amount of \$33,900.00 which represents \$100.00 per claim and site, 306 lode claims and 33 millsites, as shown on Exhibit "A" attached hereto and made a part hereof.

Sincerely,

Ruben A. Santellanes

Ruben A. Santellanes

RAS/pm

CC: Alex Acosta
Doug McGregor
file

RECEIVED
B.L.M. AZ STATE OFFICE
AUG 6 9 06 AM '96
PHOENIX, ARIZONA

ENTERED IN COMPUTER

AUG 2 1996

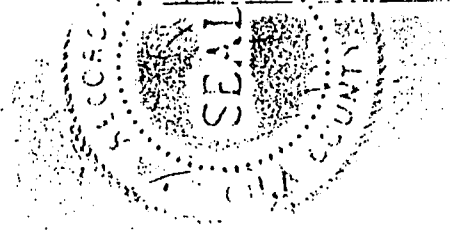
JB

HMS
339

Pick-up
Ruben A. Santellanes
473-6307

FEE# 96-11887
RECORDED AT THE REQUEST OF
BHP
DATE 7-25-96 TIME 3:15
OFFICIAL RECORDS OF GILA COUNTY, AZ
LINDA HAUGHT ORTEGA, RECORDER
BY Diane Dickey, Deputy

C. \$14.00
ck# CASH
#PAGES 10



Notice of Intent

RECEIVED
B.L.M. AZ STATE OFFICE
AUG 6 9 06 AM '96
PHOENIX, ARIZONA



96-011887

Engineering Department
Pinto Valley Operations
BHP Copper

25 July, 1996

Gila County
Recorders Office
1400 E. Ash Street
Globe, AZ 85501

RECEIVED
B.L.M. AZ STATE OFFICE
AUG 6 9 06 AM '96
PHOENIX, ARIZONA

NOTICE OF INTENT


Gentlemen,

BHP Copper Inc. ("BHP"), AKA Magma Copper Company, a Delaware corporation authorized to do business in the State of Arizona, has complied with the Final Rule as published in the Federal Register which implements provisions of the Interior Department and related agencies' Appropriations Act of 1993, that requires annual rental fees of \$100 for each mining claim and site located and held under the General Mining Law of 1872.

Therefore, BHP intends to hold those certain unpatented lode claims and mill sites situated in the Globe Mining District in Gila County, Arizona of which the Bureau of Land Management assigned serial numbers to each, together with the name, docket and page of the official records in Gila County, Arizona, as shown in Exhibit "A" attached hereto and made a part hereof.

This Notice is given with respect to the assessment year September 1, 1996 and September 1, 1997.

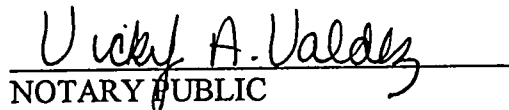
BHP COPPER INC.

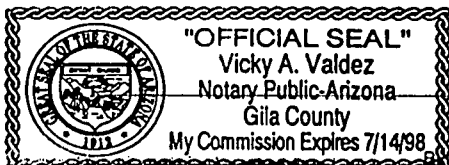


Ruben A. Santellanes
Agent for BHP Copper Inc.

SUBSCRIBED and SWORN to before me this 25 day of July, 1996.

My Commission Expires: 7-14-98


NOTARY PUBLIC



BHP Copper Inc. P.O. Box 100 Miami Arizona 85539
Telephone (520) 473-6315 Facsimile (520) 473-6371

BHP Copper is a Business Group of The Broken Hill Proprietary Company Limited

96-011887

BLM Serial
Number

Name

Docket

Book

Page

AMC 7737	Mary 3	426		248
AMC 7738	Mary 4	426		249
AMC 7739	Mary 5	426		250
AMC 7740	Mary 6	426		251
AMC 28059	Zee No.2	284		855
AMC 35792	Quartz Site (A)	466		191
AMC 35793	Quartz Site No. 2 (A)	466		190
AMC 35794	Quartz Site No. 3 (A)	466		189
AMC 35800	Quartz Site No. 9 (A)	466		183
AMC 35801	Quartz Site No. 10 (A)	466		182
AMC 35806	Quartz Site No. 15 (A)	466		177
AMC 35807	Quartz Site No. 16 (A)	466		176
AMC 35808	Quartz Site No. 17 (A)	466		175
AMC 35809	Quartz Site No. 18 (A)	466		174
AMC 35810	Quartz Site No. 19 (A)	466		173
AMC 35811	Quartz Site No. 20 (A)	466		172
AMC 35812	Quartz Site No. 21 (A)	466		171
AMC 35813	Quartz Site No. 22 (A)	466		170
AMC 35814	Quartz Site No. 23 (A)	466		169
AMC 35815	Quartz Site No. 24 (A)	466		168
AMC 35816	Quartz Site No. 25 (A)	466		167
AMC 35820	Quartz Site #28 (A)	466		165
AMC 35821	Silver Bell (A)	466		192
AMC 35824	Janie No. 1 (A)	466		194
AMC 35825	Janie No. 2 (A)	466		195
AMC 35830	Copper Bottom #2 (A)	466		202
AMC 35831	Copper Bottom #5 (A)	466		215
AMC 35832	Copper Bottom #7 (A)	466		201
AMC 35833	Copper Bottom #11 (A)	466		216
AMC 35834	Copper Bottom #12 (A)	466		217
AMC 35835	Copper Bottom #13 (A)	466		218
AMC 215329	D1	606		157
AMC 215330	D2	606		159
AMC 215331	D3	606		161
AMC 215332	D4	606		163
AMC 215333	D5	606		165
AMC 215334	D6	606		167
AMC 215335	D7	606		169
AMC 215336	D8	606		171
AMC 215337	D9	606		173
AMC 215338	D10	606		175
AMC 215339	D11	606		177
AMC 215340	D12	606		179
AMC 215341	D13	606		181
AMC 215342	D14	606		183
AMC 215343	D15	606		185
AMC 215344	D16	606		187
AMC 215345	D17	606		189
AMC 27766	Robs No. 3	285		473
AMC 27767	Robs No. 4	285		474

RECEIVED
BLM AZ STATE OFFICE
Aug 9 06 AM '96
PHOENIX, ARIZONA

96-011887

BLM Serial Number	Name	Docket	Book	Page
AMC 28050	Cities No. 6	290		876
AMC 28051	Cities No. 7	290		877
AMC 28052	Cities No. 8	290		878
AMC 28053	Cities No. 9	290		879
AMC 28054	Cities No. 10	290		880
AMC 28055	Cities No. 11	290		881
AMC 28056	Cities No. 12	290		882
AMC 28057	Cities No. 13	290		883
AMC 27738	Cowboy No. 1		46	15
	Amended		42	127
AMC 27739	Cowboy No. 2		46	16
	Amended		42	128
AMC 27740	Cowboy No. 3		46	17
	Amended		42	129
AMC 27741	Rita		47	150
AMC 27742	Copper Site		27	43
	Amended		42	124
AMC 27743	Pine Tree		20	16
	Amended		42	126
AMC 27744	Copper Bottom No. 3		43	416
	Amended		42	122
AMC 27745	Copper Bottom No. 4		43	417
	Amended		42	123
AMC 27746	Pinon		47	149
AMC 27747	Hammer		47	147
AMC 27748	Joan		47	148
AMC 27749	Southern Cross		47	151
AMC 27750	Midnight Test		27	226
	Amended		42	125
AMC 27756	Hill No. 1	280		9
AMC 27757	Hill No. 2	280		10
AMC 27758	Hill No. 3	280		11
AMC 27759	Hill No. 4	280		12
AMC 27760	Hill No. 5	280		13
AMC 27761	Hill No. 6	280		14
AMC 27762	Hill No. 7	280		15
AMC 27763	Hill No. 8	280		16
AMC 27764	Hill No. 9	280		17
AMC 27765	Hill No. 10	280		18
AMC 319065	Hill No. 11	855		828
AMC 319066	Hill No. 12	855		830
AMC 319067	Hill No. 13	855		832
AMC 27751	Copper Bottom No. 1		43	414
	Amended		42	195
AMC 27752	Copper Bottom No. 6		43	419
	Amended		42	194
AMC 27753	Copper Bottom No. 8		47	385
AMC 27754	Copper Bottom No. 9		47	386
AMC 27755	Copper Bottom No. 10		47	387
AMC 7735	Mary 1			246
AMC 7736	Mary 2			247

RECEIVED
B.L.M. AZ STATE OFFICE
AUG 6 9 06 AM '96
PHOENIX, ARIZONA

96-011887

Exhibit "A"

RECEIVED
B.L.M. AZ STATE OFFICE

Aug 6 9 06 AM '96

BHP COPPER INC.
Pinto Valley Operations PHOENIX, ARIZONA

<u>BLM Serial</u> <u>Number</u>	<u>Name</u>	<u>Docket</u>	<u>Book</u>	<u>Page</u>
AMC 28014	Black Owl		43	614
AMC 28015	White Owl		43	613
AMC 28041	Key	312		587
AMC 28042	Key No. 1	312		588
AMC 28058	Evening Star		39	356
AMC 27987	Baseline No. 1	284		856
AMC 27988	Baseline No. 2	284		857
AMC 27994	Tunnel	10		502
AMC 190837	C1	579		725
AMC 190838	C2	579		727
AMC 190839	C3	579		729
AMC 190840	C4	579		731
AMC 27995	Fly No. 1	157		230
AMC 27996	Fly No. 2	157		231
AMC 27997	Fly No. 3	157		232
AMC 27998	Fly No. 4	157		233
AMC 27999	Fly No. 5	157		234
AMC 28000	Fly No. 6	157		235
AMC 28001	Fly No. 7	157		236
AMC 28002	Fly No. 8	157		237
AMC 28003	Fly No. 9	157		238
AMC 28004	Fly No. 10	157		239
AMC 28005	Fly No. 11	157		240
AMC 28006	Fly No. 12	157		241
AMC 28007	Fly No. 13	157		242
AMC 28008	Blue Bird #4		47	415
AMC 28009	Conquistador No. 1		48	247
	Amended		49	305
AMC 28010	Arizona No. 23		48	107
	Amended		49	304
AMC 28011	Arizona No. 24		48	107
	Amended		49	305
AMC 28012	Black Eagle #2	107		223
AMC 28013	Gold Coin	154		449
AMC 28043	November Re-located		50	7
AMC 28044	October		50	8
AMC 28045	Cities No. 1	290		871
AMC 28046	Cities No. 2	290		872
AMC 28047	Cities No. 3	290		873
AMC 28048	Cities No. 4	290		874
AMC 28049	Cities No. 5	290		875

96-011887

<u>BLM Serial Number</u>	<u>Name</u>	<u>Docket</u>	<u>Book</u>	<u>Page</u>
AMC 27768	Robs No. 5	285		475
AMC 27769	Robs No. 10	285		480
AMC 27770	Robs No. 11	285		481
AMC 27771	Robs No. 12	285		482
AMC 27772	Robs No. 13	285		483
AMC 27773	Robs No. 14	285		484
AMC 27774	Robs No. 15	285		485
AMC 27775	Robs No. 16	285		486
AMC 27776	Robs No. 17	285		487
AMC 27777	Robs No. 18	285		488
AMC 27778	Robs No. 19	285		489
AMC 27779	Robs No. 20	285		490
AMC 27780	Robs No. 21	285		491
AMC 27781	Robs No. 22	285		492
AMC 27782	Robs No. 23	285		493
AMC 27783	Robs No. 24	285		494
AMC 27784	Robs No. 25	285		495
AMC 27785	Robs No. 26	285		496
AMC 27786	Robs No. 27	285		497
AMC 27787	Robs No. 28	285		498
AMC 27788	Robs No. 29	285		499
AMC 27789	Robs No. 30	285		500
AMC 27790	Robs No. 31	285		501
AMC 27791	Robs No. 32	285		502
AMC 27792	Robs No. 7 Relocated	343		206
AMC 27798	Skunk 1	343		203
AMC 27799	Skunk 2	343		204
AMC 27800	Skunk 3	343		205
AMC 27801	Rita No. 15	173		540
AMC 27802	Sunrise		48	35
AMC 27803	Limestone #1		49	150
AMC 27804	Limestone #2		49	150
AMC 27805	Limestone #3		49	151
AMC 27806	Limestone #4	154		638
AMC 27807	Limestone No. 5	154		639
AMC 27793	Independence		41	160
	Amended		42	114
AMC 27794	Enterprise		46	434
AMC 27795	Enterprise No. 2		41	313
AMC 27796	Enterprise No. 3		41	313
AMC 27797	Silver Bar		46	435
	Amended		42	115
AMC 28017	Lizzard #26		47	347
	Amended	11		81
AMC 28018	Lizzard #27		47	348
AMC 138512	K1	542		700
AMC 138513	K2	542		702
AMC 138514	K3	542		704
AMC 138515	K4	542		706
AMC 138516	K5	542		708

RECEIVED
B.L.M. AZ STATE OFFICE

PHOENIX, ARIZONA
AUG 6 9 06 AM '96

96-011887

<u>BLM Serial Number</u>	<u>Name</u>	<u>Docket</u>	<u>Book</u>	<u>Page</u>
AMC 138517	K6	542		710
AMC 138518	K7	542		712
AMC 138519	K8	542		714
AMC 138520	K9	542		716
AMC 138521	K10	542		718
AMC 138522	K11	542		720
AMC 138523	K12	542		722
AMC 138524	K13	542		724
AMC 138525	K14	542		726
AMC 138526	K15	542		728
AMC 138527	K16	542		730
AMC 138528	K17	542		732
AMC 138529	K18	542		734
AMC 138530	K19	542		736
AMC 138531	K20	542		738
AMC 138532	K21	542		740
AMC 138533	K22	542		742
AMC 138534	K23	542		744
AMC 138535	K24	542		746
AMC 138536	K25	542		748
AMC 138537	K26	542		750
AMC 138538	K27	542		752
AMC 138539	K28	542		754
AMC 138540	K29	542		756
AMC 138541	K30	542		758
AMC 138542	K31	542		760
AMC 138543	K32	542		762
AMC 138544	K33	542		764
AMC 138545	K34	542		766
AMC 138546	K35	542		768
AMC 40744	East Water	469		458
AMC 28542	Ash 5	325		47
AMC 27808	Ash 7	325		48
AMC 27809	Ash 8	325		49
AMC 27810	Ash 9	325		50
AMC 27811	Ash 10	325		51
AMC 27812	Ash 11	325		52
AMC 27813	Ash 12	325		53
AMC 27814	Ash 13	325		54
AMC 27815	Ash 14	325		55
AMC 27816	Ash 15	325		56
AMC 27817	Ash 16	325		57
AMC 27818	Ash 17	325		58
AMC 27819	Ash 18	325		59
AMC 27820	Ash 19	325		60
AMC 27821	Ash 20	325		61
AMC 27822	Ash 21	325		62
AMC 27823	Ash 22	325		63
AMC 27824	Ash 23	325		64
AMC 27825	Ash 24	325		65

RECEIVED
B.L.M. AZ STATE OFFICE
Aug 6 9 06 AM '96
PHOENIX, ARIZONA

96-011887

**BLM Serial
Number**

Name

Docket

Book

Page

AMC 27826	Ash 25	325	66
AMC 27827	Ash 26	325	67
AMC 27828	Ash 27	325	68
AMC 27829	Ash 28	325	69
AMC 27830	Ash 29	325	70
AMC 27831	Ash 30	325	71
AMC 27832	Ash 31	325	72
AMC 27833	Ash 32	325	73
AMC 27834	Ash 33	325	74
AMC 27835	Ash 34	325	75
AMC 27836	Ash 35	325	76
AMC 27837	Ash 36	325	77
AMC 27838	Ash 37	325	78
AMC 27839	Ash 38	325	79
AMC 27840	Ash 39	325	80
AMC 27841	Ash 40	325	81
AMC 27842	Ash 41	325	82
AMC 27843	Ash 42	325	83
AMC 27844	Ash 43	325	84
AMC 27845	Ash 44	325	85
AMC 27846	Ash 45	325	86
AMC 27847	Ash 46	325	87
AMC 27848	Ash 47	325	88
AMC 27849	Ash 48	325	89
AMC 27850	Ash 49	325	90
AMC 27851	Ash 64	325	91
AMC 27852	Ash 65	325	92
AMC 27853	Ash 66	325	93
AMC 27854	Ash 67	325	94
AMC 27855	Ash 68	325	95
AMC 27856	Ash 69	325	96
AMC 27857	Ash 70	325	97
AMC 27858	Ash 71	325	98
AMC 27859	Ash 72	325	99
AMC 27860	Ash 73	325	100
AMC 27861	Ash 74	325	101
AMC 27862	Ash 75	325	102
AMC 27863	Ash 76	325	103
AMC 27864	Ash 77	325	104
AMC 27865	Ash 78	325	105
AMC 27866	Ash 79	325	106
AMC 27867	Ash 80	325	107
AMC 27868	Ash 81	325	108
AMC 27869	Ash 82	325	109
AMC 27870	Ash 83	325	110
AMC 27871	Ash 84	325	111
AMC 27872	Ash 85	325	112
AMC 27873	Ash 86	325	113
AMC 27874	Ash 87	325	114
AMC 27875	Ash 88	325	115

RECEIVED
BLM AZ STATE OFFICE
Aug 6 9 06 AM '96
PHOENIX, ARIZONA

96-011887

BLM Serial
Numer

Name

Docket

Book

Page

AMC 27876	Ash 89	325		116
AMC 27877	Ash 90	325		117
AMC 27878	Ash 91	325		118
AMC 27879	Ash 92	325		119
AMC 27880	Ash 93	325		120
AMC 27881	Ash 94	325		121
AMC 27882	Ash 95	325		122
AMC 27883	Ash 96	325		123
AMC 27884	Ash 97	325		124
AMC 27885	Ash 98	325		125
AMC 27886	Ash 99	325		126
AMC 27887	Ash 100	325		127
AMC 27888	Ash 101	325		128
AMC 27889	Ash 102	325		129
AMC 27890	Ash 103	325		130
AMC 27891	Ash 104	325		131
AMC 27892	Ash 105	325		132
AMC 27893	Ash 106	325		133
AMC 27894	Ash 107	325		134
AMC 27895	Ash 108	325		135
AMC 27896	Ash 109	325		136
AMC 27897	Ash 110	325		137
AMC 27898	Ash 111	325		138
AMC 27899	Ash 112	325		139
AMC 27900	Ash 113	325		140
AMC 27901	Ash 114	325		141
AMC 27902	Ash 115	325		142
AMC 27903	Ash 200	355		176
AMC 27904	Ash 201	355		177
AMC 27905	Ash 202	355		178
AMC 28023	Peak No. 3	333		331
AMC 28025	Peak No. 7	333		333
AMC 28026	Peak No. 8	333		334
AMC 28027	Peak No. 9	335		703
AMC 28028	Peak No. 10	335		704
AMC 28031	Peak No. 14	367		606
AMC 28032	Peak No. 15	367		607
AMC 28033	Peak No. 17	367		608
AMC 28036	Peak No. 22	390		9
AMC 28037	Peak No. 24	402		700
AMC 28038	Peak 25	405		974
AMC 28040	Peak 28	414		719
AMC 97644	Peak 34	493		567
AMC 129535	Peak 94	534		775
AMC 142565	M1	549		363
AMC 327204	P1	93-634671		
AMC 327205	P2	93-634672		
AMC 327206	P3	93-634673		
AMC 327207	P4	93-634674		
AMC 327208	P5	93-634675		

PHOENIX, ARIZONA

Aug 6 9 06 AM '96

RECEIVED
B.L.M. AZ STATE OFFICE

96-011887

<u>BLM</u> <u>Number</u>	<u>Name</u>	<u>Docket</u>	<u>Book</u>	<u>Page</u>
AMC 327209	P6	93-634676		
AMC 327210	P7	93-634677		
AMC 327211	P8	93-634678		
AMC 327212	P9	93-634679		
AMC 327213	P10	93-634680		
AMC 327214	P11	93-634681		
AMC 327215	P12	93-634682		
AMC 327216	P13	93-634683		
AMC 327217	P14	93-634684		
AMC 327218	P15	93-634685		
AMC 327219	P16	93-634686		
AMC 327220	P17	93-634687		
AMC 327221	P18	93-634688		

RECEIVED
B.L.M. AZ STATE OFFICE
Aug 6 9 06 AM '96
PHOENIX, ARIZONA

UNITED STATES
DEPARTMENT OF THE INTERIOR
BUREAU OF LAND MANAGEMENT

RECEIPT AND ACCOUNTING ADVICE

NO. 2228437

Subject:

CLAIM MAINTENANCE FEE 1997 (339)

TC/AZ

08/06/90

Applicant:

2 1 13

33,900.00

BHP COPPER
PINTO VALLEY OPERATIONS
BOX 100
MIAMI, AZ 85539Remitter: SAME AS CK. #0060040
520-473-6315

Assignor:

LEASE MANAGEMENT DATA										<input type="checkbox"/> NEW		<input type="checkbox"/> UPDATE		<input type="checkbox"/> PAYMENT	
ORIGINAL SERIAL NO.	ASG.	TYPE	ST.	CTY.	FUND SYMBOL				ACRES/UNITS	RATE					
AMC 28014, ET AL															
AMOUNT	ANV. DATE	EXP. DATE	BILL CYC.	S/C	DISTRICT	NEXT BILL	MISC. DATA	U of M	ACTUAL UN						
ASSIGNMENT SERIAL NO.	ASG.	TYPE	ST.	CTY.	FUND SYMBOL				ACRES/UNITS	RATE					
AMOUNT	ANV. DATE	EXP. DATE	BILL CYC.	S/C	DISTRICT	NEXT BILL	MISC. DATA	U of M	ACTUAL UN						
APPLY REMITTANCE										Remarks:					
ACTION	FUND SYMBOL	CTY.	AMOUNT												
FILING FEE															
RENTAL															
UNEARNED															
REFUND															
TOTAL															
AMOUNT DUE				BY: _____ DATE: _____											
<input type="checkbox"/> Lease in Escrow?	Of Interest? Operating Rights? Operator Bond Filed?			FOR MMS USE ONLY											
<input type="checkbox"/> KGS?				BILLEE			FOREST REFUGE								
<input type="checkbox"/> Auto Escalates?				NUMBER											
<input type="checkbox"/> Auto Renew?				OCS SECTION											
		CODE													

UNITED STATES
DEPARTMENT OF THE INTERIOR
BUREAU OF LAND MANAGEMENT

RECEIPT AND ACCOUNTING ADVICE

NO. 2228437 84

TC/9Z

08/06/95

Subject:

CLAIM MAINTENANCE FEE 1997 (339)

2 1 13

33,900.00

Applicant:

BMP COPPER
PINTO VALLEY OPERATIONS
BOX 100
MIAMI, AZ 85539

Remitter: SAME AS CK. #0060048
520-473-6315

Assignor:

EASE MANAGEMENT DATA									
<input type="checkbox"/> NEW <input type="checkbox"/> UPDATE <input type="checkbox"/> PAYMENT									
ORIGINAL SERIAL NO.	ASG.	TYPE	ST.	CTY.	FUND SYMBOL			ACRES/UNITS	RATE
RMC 28214, ET AL									
AMOUNT	ANV. DATE	EXP. DATE	BILL CYC.	S/C	DISTRICT	NEXT BILL	MISC. DATA	U of M	ACTUAL UNITS
AMC 27756	765	765	(1)		Amc 40744		(1)		
319065	067	067	(3)		28542		(1)		
27757	755	755	(5)		27808	27905	(98)		
ASSIGNMENT SERIAL NO.	ASG.	TYPE	ST.	CTY.	FUND SYMBOL			ACRES/UNITS	RATE
7735	736	736	(2)		28023	28025	(6)	028	(4)
28014	015	015	(2)		28031	033	(3)		
28041	042	042	(2)		28036	038	(3)		
AMOUNT	ANV. DATE	EXP. DATE	BILL CYC.	S/C	DISTRICT	NEXT BILL	MISC. DATA	U of M	ACTUAL UNITS
28058	2799	2799	(2)		28040	28044	(2)		
27987	988	988	(2)		129535	142565	(2)		
190837	840	840	(4)		327204	221	(8)		

APPLY REMITTANCE

ACTION	FUND SYMBOL	CTY.	AMOUNT
ILING FEE	AMC 27995	28013	(19)
ENTAL	28043	049	(7)
	27768	792	(25)
NEARNED	27798	807	(10)
EFUND	27793	797	(5)
ITAL	28017	018	(2)
MOUNT DUE	138512	546	(35)

Remarks:

Amc 17737-1740, 28059(5)
35792-794(3)
35800-806(2)
35820-821(2)
35924-825(2)
35830-835(6)
215329-345(11)
27768-767(2)
28050-057(8)
27738-750(3)

BY:

DATE:

Lease in Escrow?	
KGS?	Of Interest?
Auto Escalates?	Operating Rights?
Auto Renew?	Operator
	Bond Filed?

FOR MMS USE ONLY

BILLEE	NUMBER	FOREST REFUGE
	35806	816(11)
OCS SECTION		
CODE		

40735
105984
Aug 6 9 51 AM '96
RECEIVED
BUREAU OF
LAND MANAGEMENT
ARIZONA
STATE OFFICE
PHOENIX, ARIZONA
127457

Bohme Partnership
P.O. Box 492
Miami, Arizona 85539

August 5, 1996

United States Dept. of the Interior
Bureau of Land Management
Arizona State Office
P.O. Box 16563
Phoenix, AZ 85011

Dear Sir or Madam:

Enclosed please find a check in the amount of \$700.00 representing payment of the rental fee at \$100.00 per assessment year per claim for assessment years beginning at Noon on September 1, 1996, and ending at Noon on September 1, 1997, for the following described mining claims located in Gila County, Arizona:

<u>Claim Name</u>	<u>Gila County Recording Data</u>	<u>BLM Serial Number</u>	
California No. 1	Docket 468, Pages 940-941 as re-recorded Docket 470, Pages 168-171 as amended Docket 530, Pages 599-600	AMC 40747	Sec. 6 Twp. 1 S Rng. 14 E
California No. 6	Docket 468, Pages 942-943 as re-recorded Docket 470, Pages 164-167 as amended Docket 530, Pages 601-602	AMC 40748	Sec. 6 Twp. 1 S Rng. 14 E
Granit Reef	Docket 468, Pages 936-937 as re-recorded Docket 470, Pages 176-179 as amended Docket 530, Pages 603-604	AMC 40738	Sec. 6 Twp. 1 S Rng. 14 E
Granit Reef No. 2	Docket 468, Pages 938-939 as re-recorded Docket 470, Pages 172-175 as amended Docket 530, Pages 605-606	AMC 40739	Sec. 6 Twp. 1 S Rng. 14 E

ENTERED IN COMPUTER

AUG 28 1996

JB GRS

YMS
7

United States Dept. of Interior
Page Two
August 5, 1996

Granit Reef No. 3	Docket 501, Pages 777-778 as amended Docket 530, Pages 607-608	AMC 105984	Sec. 6 Twp. 1 S Rng. 14 E
Granit Reef No. 4 Fraction	Docket 530, Pages 609-160	AMC 127457	Sec. 6 Twp. 1 S Rng. 14 E
Green Dragon	Docket 469, Pages 456-457 as re-recorded Docket 470, Pages 231-234	AMC 40745	Sec. 25 Twp. 1 N Rng. 13 E

If anything further is required at this time, please let us know.

BOHME PARTNERSHIP

by Eula B. Bohme
Eula B. Bohme
Partner

EBB:jb

Enclosure

RECEIVED
BUREAU OF
LAND MANAGEMENT
AUG 6 9 51 AM '96
ARIZONA
STATE OFFICE
PHOENIX, ARIZONA

YMS
7

UNITED STATES
DEPARTMENT OF THE INTERIOR
BUREAU OF LAND MANAGEMENT

RECEIPT AND ACCOUNTING ADVICE

NO. **2228443**

TC/AZ

08/06/96

Subject: CLAIM MAINTENANCE FEE 1997 (7)

2 10 13

700.00

Applicant:

EULA BELLE BOHME
BOX 492
MIAMI, AZ 85539

SAME AS CK. #4614

Remitter:

Assignor:

LEASE MANAGEMENT DATA				<input type="checkbox"/> NEW	<input type="checkbox"/> UPDATE	<input type="checkbox"/> PAYMENT			
ORIGINAL SERIAL NO.	ASG.	TYPE	ST.	CTY.	FUND SYMBOL			ACRES/UNITS	RATE
AMC 40747, ET AL									
AMOUNT	ANV. DATE	EXP. DATE	BILL CYC.	S/C	DISTRICT	NEXT BILL	MISC. DATA	U of M	ACTUAL UNITS
ASSIGNMENT SERIAL NO.	ASG.	TYPE	ST.	CTY.	FUND SYMBOL			ACRES/UNITS	RATE
AMOUNT	ANV. DATE	EXP. DATE	BILL CYC.	S/C	DISTRICT	NEXT BILL	MISC. DATA	U of M	ACTUAL UNITS
APPLY REMITTANCE					Remarks:				
ACTION	FUND SYMBOL	CTY.	AMOUNT		<i>AMC 40747-748</i> <i>40738-739</i> <i>105984</i> <i>127457</i> <i>40745</i>				
FILING FEE									
RENTAL									
UNEARNED									
REFUND									
TOTAL									
AMOUNT DUE					BY: _____ DATE: _____				
<input type="checkbox"/> Lease in Escrow?	Of Interest? Operating Rights? Operator Bond Filed?				FOR MMS USE ONLY				
<input type="checkbox"/> KGS?					BILLEE			FOREST REFUGE	
<input type="checkbox"/> Auto Escalates?					NUMBER				
<input type="checkbox"/> Auto Renew?					OCS SECTION				
					CODE				

AMC 325950
40735
105984
127457

P.O. Box 492
Miami, Arizona 85539

August 9, 1994

United States Dept. of the Interior
Bureau of Land Management
Arizona State Office
P.O. Box 16563
Phoenix, AZ 85011

RECEIVED
BLM AZ STATE OFFICE
AUG 10 '95
9:00 A.M.
PHOENIX, ARIZONA

Dear Sir or Madam:

Enclosed please find a check in the amount of \$100.00 representing payment of the rental fee of \$100.00 per assessment year per claim for the assessment years beginning at Noon on September 1, 1995, and ending at Noon on September 1, 1996, for the following described mining claim located in Gila County, Arizona:

<u>Claim Name</u>	<u>Gila County Recording Data</u>	<u>BLM Serial Number</u>
Limestone	Docket 897, Pages 09-10	AMC 325950

If anything further is required at this time, please let ^{me} us know.

Yours very truly,

Eula Belle Bohme

Eula B. Bohme

ERB:jb

Enclosures

AUG 21 1995

ENTERED IN COMPUTER

96 maintenance fee

①

9:00 A.M.
PHOENIX, ARIZONA

AUG 10 '95

RECEIVED
BLM, AZ STATE OFFICE

Bohme Partnership
P.O. Box 492
Miami, Arizona 85539

August 9, 1995

United States Dept. of the Interior
Bureau of Land Management
Arizona State Office
P.O. Box 16563
Phoenix, AZ 85011

Dear Sir or Madam:

Enclosed please find a check in the amount of \$700.00 representing payment of the rental fee at \$100.00 per assessment year per claim for assessment years beginning at Noon on September 1, 1995, and ending at Noon on September 1, 1996, for the following described mining claims located in Gila County, Arizona:

<u>Claim Name</u>	<u>Gila County Recording Data</u>	<u>BLM Serial Number</u>
California No. 1	Docket 468, Pages 940-941 as re-recorded Docket 470, Pages 168-171 as amended Docket 530, Pages 599-600	AMC 40747 Sec. 6 Twp. 1 S Rng. 14 E
California No. 6	Docket 468, Pages 942-943 as re-recorded Docket 470, Pages 164-167 as amended Docket 530, Pages 601-602	AMC 40748 Sec. 6 Twp. 1 S Rng. 14 E
Granit Reef	Docket 468, Pages 936-937 as re-recorded Docket 470, Pages 176-179 as amended Docket 530, Pages 603-604	AMC 40738 Sec. 6 Twp. 1 S Rng. 14 E
Granit Reef No. 2	Docket 468, Pages 938-939 as re-recorded Docket 470, Pages 172-175 as amended Docket 530, Pages 605-606	AMC 40739 Sec. 6 Twp. 1 S Rng. 14 E

ENTERED IN COMPUTER

96 maintenance fee

45

9:00 A.M.
PHOENIX, ARIZONA

AUG 10 '95

RECEIVED
B.I.M. AZ STATE OFFICE

United States Dept. of Interior
Page Two
August 9, 1995

Granit Reef No. 3	Docket 501, Pages 777-778 as amended Docket 530, Pages 607-608	AMC 105984	Sec. 6 Twp. 1 S Rng. 14 E
Granit Reef No. 4 Fraction	Docket 530, Pages 609-160	AMC 127457	Sec. 6 Twp. 1 S Rng. 14 E
Green Dragon	Docket 469, Pages 456-457 as re-recorded Docket 470, Pages 231-234	AMC 40745	Sec. 25 Twp. 1 N Rng. 13 E

If anything further is required at this time, please let us know.

BOHME PARTNERSHIP

by Eula B. Bohme
Eula B. Bohme
Partner

EBB:jb

Enclosure

35

UNITED STATES
DEPARTMENT OF THE INTERIOR
BUREAU OF LAND MANAGEMENT

RECEIPT AND ACCOUNTING ADVICE

No.2147464 04

WG/AZ 08/10/95

Subject: CLAIM MAINTENANCE FEE 1996 (8) 2 10 13 800.00
Applicant:

EULA BELLE BOHME
PO BOX 492
MIAMI AZ. 85539

Remitter: SAME CK # 4230,4231

Assignor:

LEASE MANAGEMENT DATA										<input type="checkbox"/> NEW		<input type="checkbox"/> UPDATE		<input type="checkbox"/> PAYMENT	
ORIGINAL SERIAL NO.		ASG.	TYPE	ST.	CTY.	FUND SYMBOL				ACRES/UNITS		RATE			
AMC 325950, ET AL															
AMOUNT	ANV. DATE	EXP. DATE	BILL CYC.	S/C	DISTRICT	NEXT BILL	MISC. DATA	U of M	ACTUAL UNITS						
ASSIGNMENT SERIAL NO.		ASG.	TYPE	ST.	CTY.	FUND SYMBOL				ACRES/UNITS		RATE			
AMOUNT	ANV. DATE	EXP. DATE	BILL CYC.	S/C	DISTRICT	NEXT BILL	MISC. DATA	U of M	ACTUAL UNITS						
APPLY REMITTANCE															
ACTION	FUND SYMBOL					CTY.	AMOUNT								
FILING FEE															
RENTAL															
UNEARNED															
REFUND															
TOTAL															
AMOUNT DUE															
Remarks: AMC 325950 40745 105984 127457 40738-9 40747-8															
BY: DATE:															
<input type="checkbox"/> Lease in Escrow?															
<input type="checkbox"/> KGS?															
<input type="checkbox"/> Auto Escalates?															
<input type="checkbox"/> Auto Renew?															
Of Interest?															
Operating Rights?															
Operator															
Bond Filed?															
FOR MMS USE ONLY															
BILLEE															
NUMBER															
OCS SECTION															
CODE															
FOREST REFUGE															

MAGMA

M A G M A C O P P E R C O M P A N Y

July 25, 1995

Alex Acosta
CORPORATE LAND MANAGER

Gila County
Recorders Office
140 E. Ash Street
Globe, AZ 85501

NOTICE OF INTENT


Gentlemen,



Magma Copper Company ("Magma"), a Delaware corporation authorized to do business in the State of Arizona, has complied with the Final Rule as published in the Federal Register which implements provisions of the Interior Department and related agencies' Appropriations Act of 1993, that requires annual rental fees of \$100 for each mining claim and site located and held under the General Mining Law of 1872.

Therefore, Magma intends to hold those certain unpatented lode claims and mill sites situated in the Globe Mining District in Gila County, Arizona of which the Bureau of Land Management assigned serial numbers to each, together with the name, docket and page of the official records in Gila County, Arizona, as shown in Exhibit "A" attached hereto and made a part hereof.

This Notice is given with respect to the assessment year September 1, 1995 and September 1, 1996.

MAGMA COPPER COMPANY


ALEX ACOSTA
Corporate Land Manager and Agent

8/17/95 *sews* 
ENTERED IN COMPUTER 
1996 Maintenance fee

RECEIVED
BLM AZ STATE OFFICE
AUG 9 9 15 AM '95
TUCSON, ARIZONA

SUBSCRIBED and SWORN to before me this 25th day of July, 1995.

My Commission Expires: My Commission Expires April 29, 1999




NOTARY PUBLIC

7400 North Oracle Road, Suite 200 ■ Tucson, Arizona 85704 ■ (520) 575-5600

95-068982

7735

27738

28542

35792

40735

97634

129535

142565

138517

190837

215329

319065

327204 *SR*

When recorded mail to:

Ruben Santellanes
Magma
473-6307
Call for pick-up

35-600982

1900
ck# CASH
#PAGES 10

FEE#

RECORDED AT THE REQUEST OF

Magma Copper Co.

DATE July 31, 1995 TIME 4:40 P.M.

OFFICIAL RECORDS OF GILA COUNTY, AZ
LINDA HAUGHT ORTEGA, RECORDER

BY Cynthia Villanaz, Repite

This space reserved for recording information

343 CLAIMS

\$ 34,300.00

DLL

DO NOT REMOVE

This is part of the official document.

RECEIVED
BLM. AZ STATE OFFICE
AUG 9 9 15 AM '95
PHOENIX, ARIZONA

Magma Copper Company
Pinto Valley Mining Division
P.O. Box 100
Miami, AZ 85539

Exhibit "A"

MAGMA COPPER COMPANY
Pinto Valley Mining Division

<u>BLM Serial Number</u>	<u>Name</u>	<u>Docket</u>	<u>Book</u>	<u>Page</u>
AMC 28014 ✓	Black Owl ✓		43	614
AMC 28015 ✓	White Owl ✓		43	613
AMC 28041 ✓	Key ✓	312		587
AMC 28042 ✓	Key No. 1 ✓	312		588
AMC 28058 ✓	Evening Star ✓		39	356
AMC 27987)	Baseline No. 1)	284		856
AMC 27988)	Baseline No. 2)	284		857
AMC 27994 ✓	Tunnel ✓	10		502
AMC 190837 }	C1 }	579		725
AMC 190838 }	C2 }	579		727
AMC 190839 }	C3 }	579		729
AMC 190840 }	C4 }	579		731
AMC 27995 }	Fly No. 1 }	157		230
AMC 27996 }	Fly No. 2 }	157		231
AMC 27997 }	Fly No. 3 }	157		232
AMC 27998 }	Fly No. 4 }	157		233
AMC 27999 }	Fly No. 5 }	157		234
AMC 28000 }	Fly No. 6 }	157		235
AMC 28001 }	Fly No. 7 }	157		236
AMC 28002 }	Fly No. 8 }	157		237
AMC 28003 }	Fly No. 9 }	157		238
AMC 28004 }	Fly No. 10 }	157		239
AMC 28005 }	Fly No. 11 }	157		240
AMC 28006 }	Fly No. 12 }	157		241
AMC 28007 }	Fly No. 13 }	157		242
AMC 28008 }	Blue Bird #4 ✓		47	415
AMC 28009 }	Conquistador No. 1 ✓		48	247
	Amended		49	305
AMC 28010 }	Arizona No. 23)		48	107
	Amended		49	304
AMC 28011 }	Arizona No. 24)		48	107
	Amended		49	305
AMC 28012 }	Black Eagle #2 ✓	107		223
AMC 28013 }	Gold Coin ✓	154		449
AMC 28043 }	November Re-located ✓		50	7
AMC 28044 }	October ✓		50	8
AMC 28045 }	Cities No. 1 }	290		871
AMC 28046 }	Cities No. 2 }	290		872
AMC 28047 }	Cities No. 3 }	290		873
AMC 28048 }	Cities No. 4 }	290		874
AMC 28049 }	Cities No. 5 }	290		875

Aug 9 15 AM '95
RECEIVED
BLM AZ STATE OFFICE

95-868982

<u>BLM Serial Number</u>	<u>Name</u>	<u>Docket</u>	<u>Book</u>	<u>Page</u>
AMC 28050	Cities No. 6	290		876
AMC 28051	Cities No. 7	290		877
AMC 28052	Cities No. 8	290		878
AMC 28053	Cities No. 9	290		879
AMC 28054	Cities No. 10	290		880
AMC 28055	Cities No. 11	290		881
AMC 28056	Cities No. 12	290		882
AMC 28057	Cities No. 13	290		883
AMC 27738	Cowboy No. 1		46	15
	Amended		42	127
AMC 27739	Cowboy No. 2		46	16
	Amended		42	128
AMC 27740	Cowboy No. 3		46	17
	Amended		42	129
AMC 27741	Rita ✓		47	150
AMC 27742	Copper Site ✓		27	43
	Amended		42	124
AMC 27743	Pine Tree ✓		20	16
	Amended		42	126
AMC 27744	Copper Bottom No. 3		43	416
	Amended		42	122
AMC 27745	Copper Bottom No. 4		43	417
	Amended		42	123
AMC 27746	Pinon ✓		47	149
AMC 27747	Hammer ✓		47	147
AMC 27748	Joan ✓		47	148
AMC 27749	Southern Cross ✓		47	151
AMC 27750	Midnight Test ✓		27	226
	Amended		42	125
AMC 27756	Hill No. 1	280		9
AMC 27757	Hill No. 2	280		10
AMC 27758	Hill No. 3	280		11
AMC 27759	Hill No. 4	280		12
AMC 27760	Hill No. 5	280		13
AMC 27761	Hill No. 6	280		14
AMC 27762	Hill No. 7	280		15
AMC 27763	Hill No. 8	280		16
AMC 27764	Hill No. 9	280		17
AMC 27765	Hill No. 10	280		18
AMC 319065	Hill No. 11	855		828
AMC 319066	Hill No. 12	855		830
AMC 319067	Hill No. 13	855		832
AMC 27751	Copper Bottom No. 1 ✓		43	414
	Amended		42	195
AMC 27752	Copper Bottom No. 6 ✓		43	419
	Amended		42	194
AMC 27753	Copper Bottom No. 8		47	385
AMC 27754	Copper Bottom No. 9		47	386
AMC 27755	Copper Bottom No. 10		47	387
AMC 7735	Mary 1	426		246
AMC 7736	Mary 2	426		247

14
710

RECEIVED
B.L.M. AZ STATE OFFICE
Aug 9 9 15 AM '95

25-601982

BLM Serial Number	Name	Docket	Book	Page
AMC 7737	Mary 3	426		248
AMC 7738	Mary 4	426		249
AMC 7739	Mary 5	426		250
AMC 7740	Mary 6	426		251
AMC 28059	Zee No. 2	284		855
AMC 35792	Quartz Site (A)	466		191
AMC 35793	Quartz Site No. 2 (A)	466		190
AMC 35794	Quartz Site No. 3 (A)	466		189
AMC 35800	Quartz Site No. 9 (A)	466		183
AMC 35801	Quartz Site No. 10 (A)	466		182
AMC 35802	Quartz Site No. 11 (A)	466		181
AMC 35803	Quartz Site No. 12 (A)	466		180
AMC 35804	Quartz Site No. 13 (A)	466		179
AMC 35805	Quartz Site No. 14 (A)	466		178
AMC 35806	Quartz Site No. 15 (A)	466		177
AMC 35807	Quartz Site No. 16 (A)	466		176
AMC 35808	Quartz Site No. 17 (A)	466		175
AMC 35809	Quartz Site No. 18 (A)	466		174
AMC 35810	Quartz Site No. 19 (A)	466		173
AMC 35811	Quartz Site No. 20 (A)	466		172
AMC 35812	Quartz Site No. 21 (A)	466		171
AMC 35813	Quartz Site No. 22 (A)	466		170
AMC 35814	Quartz Site No. 23 (A)	466		169
AMC 35815	Quartz Site No. 24 (A)	466		168
AMC 35816	Quartz Site No. 25 (A)	466		167
AMC 35820	Quartz Site #28 (A)	466		165
AMC 35821	Silver Bell (A)	466		192
AMC 35824	Janie No. 1 (A)	466		194
AMC 35825	Janie No. 2 (A)	466		195
AMC 35830	Copper Bottom #2 (A)	466		202
AMC 35831	Copper Bottom #5 (A)	466		215
AMC 35832	Copper Bottom #7 (A)	466		201
AMC 35833	Copper Bottom #11 (A)	466		216
AMC 35834	Copper Bottom #12 (A)	466		217
AMC 35835	Copper Bottom #13 (A)	466		218
AMC 215329	D1	606		157
AMC 215330	D2	606		159
AMC 215331	D3	606		161
AMC 215332	D4	606		163
AMC 215333	D5	606		165
AMC 215334	D6	606		167
AMC 215335	D7	606		169
AMC 215336	D8	606		171
AMC 215337	D9	606		173
AMC 215338	D10	606		175
AMC 215339	D11	606		177
AMC 215340	D12	606		179
AMC 215341	D13	606		181
AMC 215342	D14	606		183
AMC 215343	D15	606		185
AMC 215344	D16	606		187

15

Aug 9 15 AM '95
RECEIVED
BLM AZ STATE OFFICE

95-86882

<u>BLM Serial Number</u>	<u>Name</u>	<u>Docket</u>	<u>Book</u>	<u>Page</u>
AMC 215345	D17	606		189
AMC 27766	Robs No. 3	285		473
AMC 27767	Robs No. 4	285		474
AMC 27768	Robs No. 5	285		475
AMC 27769	Robs No. 10	285		480
AMC 27770	Robs No. 11	285		481
AMC 27771	Robs No. 12	285		482
AMC 27772	Robs No. 13	285		483
AMC 27773	Robs No. 14	285		484
AMC 27774	Robs No. 15	285		485
AMC 27775	Robs No. 16	285		486
AMC 27776	Robs No. 17	285		487
AMC 27777	Robs No. 18	285		488
AMC 27778	Robs No. 19	285		489
AMC 27779	Robs No. 20	285		490
AMC 27780	Robs No. 21	285		491
AMC 27781	Robs No. 22	285		492
AMC 27782	Robs No. 23	285		493
AMC 27783	Robs No. 24	285		494
AMC 27784	Robs No. 25	285		495
AMC 27785	Robs No. 26	285		496
AMC 27786	Robs No. 27	285		497
AMC 27787	Robs No. 28	285		498
AMC 27788	Robs No. 29	285		499
AMC 27789	Robs No. 30	285		500
AMC 27790	Robs No. 31	285		501
AMC 27791	Robs No. 32	285		502
AMC 27792	Robs No. 7 Relocated	343		206
AMC 27798	Skunk 1	343		203
AMC 27799	Skunk 2	343		204
AMC 27800	Skunk 3	343		205
AMC 27801	Rita No. 15	173		540
AMC 27802	Sunrise		48	35
AMC 27803	Limestone #1		49	150
AMC 27804	Limestone #2		49	150
AMC 27805	Limestone #3		49	151
AMC 27806	Limestone #4	154		638
AMC 27807	Limestone No. 5	154		639
AMC 27793	Independence		41	160
	Amended		42	114
AMC 27794	Enterprise		46	434
AMC 27795	Enterprise No. 2		41	313
AMC 27796	Enterprise No. 3		41	313
AMC 27797	Silver Bar		46	435
	Amended		42	115
AMC 28017	Lizzard #26		47	347
	Amended	11		81
AMC 28018	Lizzard #27		47	348
AMC 138512	K1	542		700
AMC 138513	K2	542		702
AMC 138514	K3	542		704

Aug 9 16 AM '95

710
48

RECEIVED
B.L.M. AZ STATE OFFICE

25-880982

<u>BLM Serial Number</u>	<u>Name</u>	<u>Docket</u>	<u>Book</u>	<u>Page</u>
AMC 138515	K4	542		706
AMC 138516	K5	542		708
AMC 138517	K6	542		710
AMC 138518	K7	542		712
AMC 138519	K8	542		714
AMC 138520	K9	542		716
AMC 138521	K10	542		718
AMC 138522	K11	542		720
AMC 138523	K12	542		722
AMC 138524	K13	542		724
AMC 138525	K14	542		726
AMC 138526	K15	542		728
AMC 138527	K16	542		730
AMC 138528	K17	542		732
AMC 138529	K18	542		734
AMC 138530	K19	542		736
AMC 138531	K20	542		738
AMC 138532	K21	542		740
AMC 138533	K22	542		742
AMC 138534	K23	542		744
AMC 138535	K24	542		746
AMC 138536	K25	542		748
AMC 138537	K26	542		750
AMC 138538	K27	542		752
AMC 138539	K28	542		754
AMC 138540	K29	542		756
AMC 138541	K30	542		758
AMC 138542	K31	542		760
AMC 138543	K32	542		762
AMC 138544	K33	542		764
AMC 138545	K34	542		766
AMC 138546	K35	542		768
AMC 40744 ✓	East Water ✓	469		458
AMC 28542 ✓	Ash 5 ✓	325		47
AMC 27808	Ash 7	325		48
AMC 27809	Ash 8	325		49
AMC 27810	Ash 9	325		50
AMC 27811	Ash 10	325		51
AMC 27812	Ash 11	325		52
AMC 27813	Ash 12	325		53
AMC 27814	Ash 13	325		54
AMC 27815	Ash 14	325		55
AMC 27816	Ash 15	325		56
AMC 27817	Ash 16	325		57
AMC 27818	Ash 17	325		58
AMC 27819	Ash 18	325		59
AMC 27820	Ash 19	325		60
AMC 27821	Ash 20	325		61
AMC 27822	Ash 21	325		62
AMC 27823	Ash 22	325		63
AMC 27824	Ash 23	325		64

15
710

Aug 9 16 AM '95
RECEIVED
B.L.M. AZ STATE OFFICE

25-86-982

<u>BLM Serial Number</u>	<u>Name</u>	<u>Docket</u>	<u>Book</u>	<u>Page</u>
AMC 27825	Ash 24	325		65
AMC 27826	Ash 25	325		66
AMC 27827	Ash 26	325		67
AMC 27828	Ash 27	325		68
AMC 27829	Ash 28	325		69
AMC 27830	Ash 29	325		70
AMC 27831	Ash 30	325		71
AMC 27832	Ash 31	325		72
AMC 27833	Ash 32	325		73
AMC 27834	Ash 33	325		74
AMC 27835	Ash 34	325		75
AMC 27836	Ash 35	325		76
AMC 27837	Ash 36	325		77
AMC 27838	Ash 37	325		78
AMC 27839	Ash 38	325		79
AMC 27840	Ash 39	325		80
AMC 27841	Ash 40	325		81
AMC 27842	Ash 41	325		82
AMC 27843	Ash 42	325		83
AMC 27844	Ash 43	325		84
AMC 27845	Ash 44	325		85
AMC 27846	Ash 45	325		86
AMC 27847	Ash 46	325		87
AMC 27848	Ash 47	325		88
AMC 27849	Ash 48	325		89
AMC 27850	Ash 49	325		90
AMC 27851	Ash 64	325		91
AMC 27852	Ash 65	325		92
AMC 27853	Ash 66	325		93
AMC 27854	Ash 67	325		94
AMC 27855	Ash 68	325		95
AMC 27856	Ash 69	325		96
AMC 27857	Ash 70	325		97
AMC 27858	Ash 71	325		98
AMC 27859	Ash 72	325		99
AMC 27860	Ash 73	325		100
AMC 27861	Ash 74	325		101
AMC 27862	Ash 75	325		102
AMC 27863	Ash 76	325		103
AMC 27864	Ash 77	325		104
AMC 27865	Ash 78	325		105
AMC 27866	Ash 79	325		106
AMC 27867	Ash 80	325		107
AMC 27868	Ash 81	325		108
AMC 27869	Ash 82	325		109
AMC 27870	Ash 83	325		110
AMC 27871	Ash 84	325		111
AMC 27872	Ash 85	325		112
AMC 27873	Ash 86	325		113
AMC 27874	Ash 87	325		114
AMC 27875	Ash 88	325		115

15
710

RECEIVED
BLM AZ STATE OFFICE
AUG 9 9 16 AM '95

95-80-982

<u>BLM Serial</u> <u>Numer</u>	<u>Name</u>	<u>Docket</u>	<u>Book</u>	<u>Page</u>
AMC 27876	Ash 89	325		116
AMC 27877	Ash 90	325		117
AMC 27878	Ash 91	325		118
AMC 27879	Ash 92	325		119
AMC 27880	Ash 93	325		120
AMC 27881	Ash 94	325		121
AMC 27882	Ash 95	325		122
AMC 27883	Ash 96	325		123
AMC 27884	Ash 97	325		124
AMC 27885	Ash 98	325		125
AMC 27886	Ash 99	325		126
AMC 27887	Ash 100	325		127
AMC 27888	Ash 101	325		128
AMC 27889	Ash 102	325		129
AMC 27890	Ash 103	325		130
AMC 27891	Ash 104	325		131
AMC 27892	Ash 105	325		132
AMC 27893	Ash 106	325		133
AMC 27894	Ash 107	325		134
AMC 27895	Ash 108	325		135
AMC 27896	Ash 109	325		136
AMC 27897	Ash 110	325		137
AMC 27898	Ash 111	325		138
AMC 27899	Ash 112	325		139
AMC 27900	Ash 113	325		140
AMC 27901	Ash 114	325		141
AMC 27902	Ash 115	325		142
AMC 27903	Ash 200	355		176
AMC 27904	Ash 201	355		177
AMC 27905	Ash 202	355		178
AMC 28023	Peak No. 3 ✓	333		331
AMC 28025	Peak No. 7	333		333
AMC 28026	Peak No. 8	333		334
AMC 28027	Peak No. 9	335		703
AMC 28028	Peak No. 10	335		704
AMC 28031	Peak No. 14	367		606
AMC 28032	Peak No. 15	367		607
AMC 28033	Peak No. 17	367		608
AMC 28036	Peak No. 22	390		9
AMC 28037	Peak No. 24	402		700
AMC 28038	Peak 25	405		974
AMC 28040	Peak 28	414		719
AMC 97644	Peak 34	493		567
AMC 129535	Peak 94	534		775
AMC 142565	M1	549		363
AMC 327204	P1	93-634671		
AMC 327205	P2	93-634672		
AMC 327206	P3	93-634673		
AMC 327207	P4	93-634674		
AMC 327208	P5	93-634675		
AMC 327209	P6	93-634676		

PHOTOGRAPHY

RECEIVED
B.L.M. AZ STATE OFFICE
Aug 9 16 95

15
710

25-843982

<u>BLM Number</u>	<u>Name</u>	<u>Docket</u>	<u>Book</u>	<u>Page</u>
AMC 327210	P7	93-634677		
AMC 327211	P8	93-634678		
AMC 327212	P9	93-634679		
AMC 327213	P10	93-634680		
AMC 327214	P11	93-634681		
AMC 327215	P12	93-634682		
AMC 327216	P13	93-634683		
AMC 327217	P14	93-634684		
AMC 327218	P15	93-634685		
AMC 327219	P16	93-634686		
AMC 327220	P17	93-634687		
AMC 327221	P18	93-634688		

DCL
12

RECEIVED
B.L.M. AZ STATE OFFICE
Aug 9 9 16 AM '95
PHOENIX ARIZONA

UNITED STATES
DEPARTMENT OF THE INTERIOR
BUREAU OF LAND MANAGEMENT

RECEIPT AND ACCOUNTING ADVICE

NO.2147439 04

WB/AZ 08/09/95

Subject: CLAIM MAINTENANCE FEE 1996 (343) 2 3 13 34,300.00

Applicant:

MAGMA COPPER CO
PINTO VALLEY MINING DIV.
PO BOX 100
MIAMI, AZ. 85539

SAME CK. # 0033619

Remitter: 473-6307

Assignor:

LEASE MANAGEMENT DATA										<input type="checkbox"/> NEW	<input type="checkbox"/> UPDATE	<input type="checkbox"/> PAYMENT
ORIGINAL SERIAL NO.		ASG.	TYPE	ST.	CTY.	FUND SYMBOL				ACRES/UNITS	RATE	
AMC 28014, ET AL												
AMOUNT	ANV. DATE	EXP. DATE	BILL CYC.	S/C	DISTRICT	NEXT BILL	MISC. DATA	U of M	ACTUAL UNITS			
ASSIGNMENT SERIAL NO.		ASG.	TYPE	ST.	CTY.	FUND SYMBOL				ACRES/UNITS	RATE	
AMOUNT	ANV. DATE	EXP. DATE	BILL CYC.	S/C	DISTRICT	NEXT BILL	MISC. DATA	U of M	ACTUAL UNITS			
APPLY REMITTANCE												
ACTION	FUND SYMBOL		CTY.	AMOUNT		Remarks: AMC 7735-7740 27738-27905 27987-27988 27994-28015 28017-28018 28023 28025-28028 28031-28033 BY: 28036-28038 28040-28059 28542 35792-35794 35800-35816 35820-35821 35824-35825 35830-35835 40744 97644 129535 142565 138512-138546 DATE:						
FILING FEE												
RENTAL												
UNEARNED												
REFUND												
TOTAL												
AMOUNT DUE												
<input type="checkbox"/> Lease in Escrow?						FOR MMS USE ONLY						
<input type="checkbox"/> KGS?						BILLEE		FOREST REFUGE				
<input type="checkbox"/> Auto Escalates?						NUMBER						
<input type="checkbox"/> Auto Renew?						OCS SECTION						
						CODE						

190837-190840 319065-319067
215329-215345 327205-327222

UNEARNED FILE COPY

50

1 sgm 8/30/94

325950

40735

105984

127457

SR

P.O. Box 492
Miami, Arizona 85539

August 29, 1994

United States Dept. of the Interior
Bureau of Land Management
Arizona State Office
P.O. Box 16563
Phoenix, AZ 85011

Dear Sir or Madam:

Enclosed please find a check in the amount of \$100.00 representing payment of the rental fee of \$100.00 per assessment year per claim for the assessment years beginning at Noon on September 1, 1994, and ending at Noon on September 1, 1995, for the following described mining claim located in Gila County, Arizona:

Claim Name

Gila County Recording Data

BLM Serial
Number

Limestone ✓

Docket 897, Pages 09-10

AMC 325950 ✓

If anything further is required at this time, please let us know.

Yours very truly,

Eula B. Bohme

Eula B. Bohme

ERB:jb

Enclosures

95. Maintenance fee
ENTERED IN COMPUTER
10-5-94 *Spwas*

9:00 A.M.
PHOENIX, ARIZONA

AUG 30 '94

RECEIVED
BLM ARIZONA OFFICE

7 sep 8/30/94

RECEIVED
BLM AZ STATE OFFICE

AUG 30 1994

9:00 A.M.
PHOENIX, ARIZONA

Bohme Partnership
P.O. Box 492
Miami, Arizona 85539

August 29, 1994

United States Dept. of the Interior
Bureau of Land Management
Arizona State Office
P.O. Box 16563
Phoenix, AZ 85011

Dear Sir or Madam:

Enclosed please find a check in the amount of \$700.00 representing payment of the rental fee at \$100.00 per assessment year per claim for assessment years beginning at Noon on September 1, 1994, and ending at Noon on September 1, 1995, for the following described mining claims located in Gila County, Arizona:

<u>Claim Name</u>	<u>Gila County Recording Data</u>	<u>BLM Serial Number</u>	
California No. 1 ✓	Docket 468, Pages 940-941 as re-recorded Docket 470, Pages 168-171 as amended Docket 530, Pages 599-600	AMC 40747	Sec. 6 Twp. 1 S Rng. 14 E
California No. 6 ✓	Docket 468, Pages 942-943 as re-recorded Docket 470, Pages 164-167 as amended Docket 530, Pages 601-602	AMC 40748	Sec. 6 Twp. 1 S Rng. 14 E
Granit Reef ✓	Docket 468, Pages 936-937 as re-recorded Docket 470, Pages 176-179 as amended Docket 530, Pages 603-604	AMC 40738 ✓	Sec. 6 Twp. 1 S Rng. 14 E

United States Dept. of Interior
Page Two
August 29, 1994

Granit Reef No. 2 ✓	Docket 468, Pages 938-939 as re-recorded Docket 470, Pages 172-175 as amended Docket 530, Pages 605-606	AMC 40739 ✓	Sec. 6 Twp. 1 S Rng. 14 E
Granit Reef No. 3 ✓	Docket 501, Pages 777-778 as amended Docket 530, Pages 607-608	AMC 105984 ✓	Sec. 6 Twp. 1 S Rng. 14 E
Granit Reef No. 4 ✓ Fraction	Docket 530, Pages 609-160	AMC 127457 ✓	Sec. 6 Twp. 1 S Rng. 14 E
Green Dragon ✓	Docket 469, Pages 456-457 as re-recorded Docket 470, Pages 231-234	AMC 40745 ✓	Sec. 25 Twp. 1 N Rng. 13 E

If anything further is required at this time, please let us know.

BOHME PARTNERSHIP

by Eula B. Bohme

Eula B. Bohme
Partner

EBB:jb

Enclosure

PHOENIX, ARIZONA
9:00 AM

AUG 30 1994

RECEIVED
BUREAU OF LAND MANAGEMENT
U.S. DEPARTMENT OF THE INTERIOR

UNITED STATES
DEPARTMENT OF THE INTERIOR
BUREAU OF LAND MANAGEMENT

RECEIPT AND ACCOUNTING ADVICE

NO. 2024901
RS/AZ 08/30/94
OK
800.00

Subject: CLAIM MAINTENANCE FEE 1995 (A)

2 128 13

Applicant:

EULA B. BOHME
P.O. BOX 492
MIAMI, AZ 85539

SAME -- CK #3889 & #3890

Remitter:

Assignor:

LEASE MANAGEMENT DATA										<input type="checkbox"/> NEW	<input type="checkbox"/> UPDATE	<input type="checkbox"/> PAYMENT
ORIGINAL SERIAL NO.	ASG.	TYPE	ST.	CTY.	FUND SYMBOL				ACRES/UNITS	RATE		
AMC 325950, ET AL												
AMOUNT	ANV. DATE	EXP. DATE	BILL CYC.	S/C	DISTRICT	NEXT BILL	MISC. DATA	U of M	ACTUAL UNITS			
ASSIGNMENT SERIAL NO.	ASG.	TYPE	ST.	CTY.	FUND SYMBOL				ACRES/UNITS	RATE		
AMOUNT	ANV. DATE	EXP. DATE	BILL CYC.	S/C	DISTRICT	NEXT BILL	MISC. DATA	U of M	ACTUAL UNITS			

APPLY REMITTANCE				Remarks: 325950 40747-40748 40738-40739 105984 127457 40745 1 2 2 1 1 8
ACTION	FUND SYMBOL	CTY.	AMOUNT	
FILING FEE				
RENTAL				
UNEARNED				
REFUND				
TOTAL				
AMOUNT DUE				BY: _____ DATE: _____

☐ Lease in Escrow?
☐ KGS? Of Interest?
☐ Auto Escalates? Operating Rights?
☐ Auto Renew? Operator
Bond Filed?

FOR MMS USE ONLY		
BILLEE		FOREST REFUGE
NUMBER		
OCS SECTION		
CODE		

AMC 25014
25014
27987
27994
190537
28043
27738
27756

AMC 319065
7755 94-652197
35792
35870
35820
Exhibit "A"
AMC 35874
35830
215329
AMC 27766
343
\$ 34,300.00
27808
27858
28023
28025
28031
28036
28040
97644
129535
142565
327204
40735

MAGMA COPPER COMPANY

Pinto Valley Mining Division

BLM Serial
Number

Name

Docket

Book

Page

AMC 28014	-2	Black Owl		43	614
AMC 28015	-2	White Owl		43	613
AMC 28041	-1	Key	312		587
AMC 28042	-1	Key No. 1	312		588
AMC 28058	-1	Evening Star		39	356
AMC 27987	-1	Baseline No. 1	284		856
AMC 27988	-1	Baseline No. 2	284		857
AMC 27994	-1	Tunnel	10		502
AMC 190837	-1	C1	579		725
AMC 190838	-1	C2	579		727
AMC 190839	-1	C3	579		729
AMC 190840	-1	C4	579		731
AMC 27995	-1	Fly No. 1	157		230
AMC 27996	-1	Fly No. 2	157		231
AMC 27997	-1	Fly No. 3	157		232
AMC 27998	-1	Fly No. 4	157		233
AMC 27999	-1	Fly No. 5	157		234
AMC 28000	-1	Fly No. 6	157		235
AMC 28001	-1	Fly No. 7	157		236
AMC 28002	-1	Fly No. 8	157		237
AMC 28003	-1	Fly No. 9	157		238
AMC 28004	-1	Fly No. 10	157		239
AMC 28005	-1	Fly No. 11	157		240
AMC 28006	-1	Fly No. 12	157		241
AMC 28007	-1	Fly No. 13	157		242
AMC 28008	-1	Blue Bird #4		47	415
AMC 28009	-1	Conquistador No. 1		48	247
		Amended		49	305
AMC 28010	-1	Arizona No. 23		48	107
		Amended		49	304
AMC 28011	-1	Arizona No. 24		48	107
		Amended		49	305
AMC 28012	-1	Black Eagle #2	107		223
AMC 28013	-1	Gold Coin	154		449
AMC 28043	-1	November Re-located		50	7
AMC 28044	-1	October		50	8
AMC 28045	-1	Cities No. 1	290		871
AMC 28046	-1	Cities No. 2	290		872
AMC 28047	-1	Cities No. 3	290		873
AMC 28048	-1	Cities No. 4	290		874
AMC 28049	-1	Cities No. 5	290		875

PHOENIX, ARIZONA

ENTERED IN COMPUTER

AB - 8-15-94

Aug 3 9 22 AM '94
RECEIVED
BLM AZ STATE OFFICE

BLM Serial
NumberNameDocketBookPage

AMC 28050 Cities No. 6 290 876
 AMC 28051 Cities No. 7 290 877
 AMC 28052 Cities No. 8 290 878
 AMC 28053 Cities No. 9 290 879
 AMC 28054 Cities No. 10 290 880
 AMC 28055 Cities No. 11 290 881
 AMC 28056 Cities No. 12 290 882
 AMC 28057 Cities No. 13 290 883
 AMC 27738 Cowboy No. 1 46 15
 Amended 42 127
 AMC 27739 Cowboy No. 2 46 16
 Amended 42 128
 AMC 27740 Cowboy No. 3 46 17
 Amended 42 129
 AMC 27741 Rita 47 150
 AMC 27742 Copper Site 27 43
 Amended 42 124
 AMC 27743 Pine Tree 20 16
 Amended 42 126
 AMC 27744 Copper Bottom No. 3 43 416
 Amended 42 122
 AMC 27745 Copper Bottom No. 4 43 417
 Amended 42 123
 AMC 27746 Pinon 47 149
 AMC 27747 Hammer 47 147
 AMC 27748 Joan 47 148
 AMC 27749 Southern Cross 47 151
 AMC 27750 Midnight Test 27 226
 Amended 42 125
 AMC 27756 Hill No. 1 280 9
 AMC 27757 Hill No. 2 280 10
 AMC 27758 Hill No. 3 280 11
 AMC 27759 Hill No. 4 280 12
 AMC 27760 Hill No. 5 280 13
 AMC 27761 Hill No. 6 280 14
 AMC 27762 Hill No. 7 280 15
 AMC 27763 Hill No. 8 280 16
 AMC 27764 Hill No. 9 280 17
 AMC 27765 Hill No. 10 280 18
 AMC 319065 Hill No. 11 855 828
 AMC 319066 Hill No. 12 855 830
 AMC 319067 Hill No. 13 855 832
 AMC 27751 Copper Bottom No. 1 43 414
 Amended 42 195
 AMC 27752 Copper Bottom No. 6 43 419
 Amended 42 194
 AMC 27753 Copper Bottom No. 8 47 385
 AMC 27754 Copper Bottom No. 9 47 386
 AMC 27755 Copper Bottom No. 10 47 387
 AMC 7735 Mary 1 426 246
 AMC 7736 Mary 2 426 247

94-652197

BLM Serial
NumberNameDocketBookPage

AMC 7737	Mary 3	426		248
AMC 7738	Mary 4	426		249
AMC 7739	Mary 5	426		250
AMC 7740	Mary 6	426		251
AMC 28059	Zee No. 2	284		855
AMC 35792	Quartz Site (A)	466		191
AMC 35793	Quartz Site No. 2 (A)	466		190
AMC 35794	Quartz Site No. 3 (A)	466		189
AMC 35800	Quartz Site No. 9 (A)	466		183
AMC 35801	Quartz Site No. 10 (A)	466		182
AMC 35802	Quartz Site No. 11 (A)	466		181
AMC 35803	Quartz Site No. 12 (A)	466		180
AMC 35804	Quartz Site No. 13 (A)	466		179
AMC 35805	Quartz Site No. 14 (A)	466		178
AMC 35806	Quartz Site No. 15 (A)	466		177
AMC 35807	Quartz Site No. 16 (A)	466		176
AMC 35808	Quartz Site No. 17 (A)	466		175
AMC 35809	Quartz Site No. 18 (A)	466		174
AMC 35810	Quartz Site No. 19 (A)	466		173
AMC 35811	Quartz Site No. 20 (A)	466		172
AMC 35812	Quartz Site No. 21 (A)	466		171
AMC 35813	Quartz Site No. 22 (A)	466		170
AMC 35814	Quartz Site No. 23 (A)	466		169
AMC 35815	Quartz Site No. 24 (A)	466		168
AMC 35816	Quartz Site No. 25 (A)	466		167
AMC 35820	Quartz Site #28 (A)	466		165
AMC 35821	Silver Bell (A)	466		192
AMC 35824	Janie No. 1 (A)	466		194
AMC 35825	Janie No. 2 (A)	466		195
AMC 35830	Copper Bottom #2 (A)	466		202
AMC 35831	Copper Bottom #5 (A)	466		215
AMC 35832	Copper Bottom #7 (A)	466		201
AMC 35833	Copper Bottom #11 (A)	466		216
AMC 35834	Copper Bottom #12 (A)	466		217
AMC 35835	Copper Bottom #13 (A)	466		218
AMC 215329	D1	606		157
AMC 215330	D2	606		159
AMC 215331	D3	606		161
AMC 215332	D4	606		163
AMC 215333	D5	606		165
AMC 215334	D6	606		167
AMC 215335	D7	606		169
AMC 215336	D8	606		171
AMC 215337	D9	606		173
AMC 215338	D10	606		175
AMC 215339	D11	606		177
AMC 215340	D12	606		179
AMC 215341	D13	606		181
AMC 215342	D14	606		183
AMC 215343	D15	606		185
AMC 215344	D16	606		187

PHOTOGRAPH

AUG 3 9 22 AM '94

RECEIVED
BLM AZ STATE OFFICE

94-652197

BLM Serial
NumberNameDocketBookPage

AMC 215345	D17	606		189
AMC 27766	Robs No. 3	285		473
AMC 27767	Robs No. 4	285		474
AMC 27768	Robs No. 5	285		475
AMC 27769	Robs No. 10	285		480
AMC 27770	Robs No. 11	285		481
AMC 27771	Robs No. 12	285		482
AMC 27772	Robs No. 13	285		483
AMC 27773	Robs No. 14	285		484
AMC 27774	Robs No. 15	285		485
AMC 27775	Robs No. 16	285		486
AMC 27776	Robs No. 17	285		487
AMC 27777	Robs No. 18	285		488
AMC 27778	Robs No. 19	285		489
AMC 27779	Robs No. 20	285		490
AMC 27780	Robs No. 21	285		491
AMC 27781	Robs No. 22	285		492
AMC 27782	Robs No. 23	285		493
AMC 27783	Robs No. 24	285		494
AMC 27784	Robs No. 25	285		495
AMC 27785	Robs No. 26	285		496
AMC 27786	Robs No. 27	285		497
AMC 27787	Robs No. 28	285		498
AMC 27788	Robs No. 29	285		499
AMC 27789	Robs No. 30	285		500
AMC 27790	Robs No. 31	285		501
AMC 27791	Robs No. 32	285		502
AMC 27792	Robs No. 7 Relocated	343		206
AMC 27798	Skunk 1	343		203
AMC 27799	Skunk 2	343		204
AMC 27800	Skunk 3	343		205
AMC 27801	Rita No. 15	173		540
AMC 27802	Sunrise		48	35
AMC 27803	Limestone #1		49	150
AMC 27804	Limestone #2		49	150
AMC 27805	Limestone #3		49	151
AMC 27806	Limestone #4	154		638
AMC 27807	Limestone No. 5	154		639
AMC 27793	Independence		41	160
	Amended		42	114
AMC 27794	Enterprise		46	434
AMC 27795	Enterprise No. 2		41	313
AMC 27796	Enterprise No. 3		41	313
AMC 27797	Silver Bar		46	435
	Amended		42	115
AMC 28017	Lizzard #26		47	347
	Amended	11		81
AMC 28018	Lizzard #27		47	348
AMC 138512	K1	542		700
AMC 138513	K2	542		702
AMC 138514	K3	542		704

RECEIVED
BLM AZ STATE OFFICE
AUG 3 9 23 AM '94

<u>BLM Serial Number</u>	<u>Name</u>	<u>Docket</u>	<u>Book</u>	<u>Page</u>
AMC 138515	K4	542		706
AMC 138516	K5	542		708
AMC 138517	K6	542		710
AMC 138518	K7	542		712
AMC 138519	K8	542		714
AMC 138520	K9	542		716
AMC 138521	K10	542		718
AMC 138522	K11	542		720
AMC 138523	K12	542		722
AMC 138524	K13	542		724
AMC 138525	K14	542		726
AMC 138526	K15	542		728
AMC 138527	K16	542		730
AMC 138528	K17	542		732
AMC 138529	K18	542		734
AMC 138530	K19	542		736
AMC 138531	K20	542		738
AMC 138532	K21	542		740
AMC 138533	K22	542		742
AMC 138534	K23	542		744
AMC 138535	K24	542		746
AMC 138536	K25	542		748
AMC 138537	K26	542		750
AMC 138538	K27	542		752
AMC 138539	K28	542		754
AMC 138540	K29	542		756
AMC 138541	K30	542		758
AMC 138542	K31	542		760
AMC 138543	K32	542		762
AMC 138544	K33	542		764
AMC 138545	K34	542		766
AMC 138546	K35	542		768
AMC 40744	East Water	469		458
AMC 28542	Ash 5	325		47
AMC 27808	Ash 7	325		48
AMC 27809	Ash 8	325		49
AMC 27810	Ash 9	325		50
AMC 27811	Ash 10	325		51
AMC 27812	Ash 11	325		52
AMC 27813	Ash 12	325		53
AMC 27814	Ash 13	325		54
AMC 27815	Ash 14	325		55
AMC 27816	Ash 15	325		56
AMC 27817	Ash 16	325		57
AMC 27818	Ash 17	325		58
AMC 27819	Ash 18	325		59
AMC 27820	Ash 19	325		60
AMC 27821	Ash 20	325		61
AMC 27822	Ash 21	325		62
AMC 27823	Ash 22	325		63
AMC 27824	Ash 23	325		64

RECEIVED
B.L.M. AZ STATE OFFICE
Aug 3 9 23 AM '94
PHOENIX, ARIZONA

94-652197

<u>BLM Serial</u> <u>Number</u>	<u>Name</u>	<u>Docket</u>	<u>Book</u>	<u>Page</u>
AMC 27825	Ash 24	325		65
AMC 27826	Ash 25	325		66
AMC 27827	Ash 26	325		67
AMC 27828	Ash 27	325		68
AMC 27829	Ash 28	325		69
AMC 27830	Ash 29	325		70
AMC 27831	Ash 30	325		71
AMC 27832	Ash 31	325		72
AMC 27833	Ash 32	325		73
AMC 27834	Ash 33	325		74
AMC 27835	Ash 34	325		75
AMC 27836	Ash 35	325		76
AMC 27837	Ash 36	325		77
AMC 27838	Ash 37	325		78
AMC 27839	Ash 38	325		79
AMC 27840	Ash 39	325		80
AMC 27841	Ash 40	325		81
AMC 27842	Ash 41	325		82
AMC 27843	Ash 42	325		83
AMC 27844	Ash 43	325		84
AMC 27845	Ash 44	325		85
AMC 27846	Ash 45	325		86
AMC 27847	Ash 46	325		87
AMC 27848	Ash 47	325		88
AMC 27849	Ash 48	325		89
AMC 27850	Ash 49	325		90
AMC 27851	Ash 64	325		91
AMC 27852	Ash 65	325		92
AMC 27853	Ash 66	325		93
AMC 27854	Ash 67	325		94
AMC 27855	Ash 68	325		95
AMC 27856	Ash 69	325		96
AMC 27857	Ash 70	325		97
AMC 27858	Ash 71	325		98
AMC 27859	Ash 72	325		99
AMC 27860	Ash 73	325		100
AMC 27861	Ash 74	325		101
AMC 27862	Ash 75	325		102
AMC 27863	Ash 76	325		103
AMC 27864	Ash 77	325		104
AMC 27865	Ash 78	325		105
AMC 27866	Ash 79	325		106
AMC 27867	Ash 80	325		107
AMC 27868	Ash 81	325		108
AMC 27869	Ash 82	325		109
AMC 27870	Ash 83	325		110
AMC 27871	Ash 84	325		111
AMC 27872	Ash 85	325		112
AMC 27873	Ash 86	325		113
AMC 27874	Ash 87	325		114
AMC 27875	Ash 88	325		115

RECEIVED
BLM AZ STATE OFFICE
Aug 3 9 23 AM '94
PHOENIX, ARIZONA

94-652197

BLM Serial
NumerNameDocketBookPage

AMC 27876	Ash 89	325		116
AMC 27877	Ash 90	325		117
AMC 27878	Ash 91	325		118
AMC 27879	Ash 92	325		119
AMC 27880	Ash 93	325		120
AMC 27881	Ash 94	325		121
AMC 27882	Ash 95	325		122
AMC 27883	Ash 96	325		123
AMC 27884	Ash 97	325		124
AMC 27885	Ash 98	325		125
AMC 27886	Ash 99	325		126
AMC 27887	Ash 100	325		127
AMC 27888	Ash 101	325		128
AMC 27889	Ash 102	325		129
AMC 27890	Ash 103	325		130
AMC 27891	Ash 104	325		131
AMC 27892	Ash 105	325		132
AMC 27893	Ash 106	325		133
AMC 27894	Ash 107	325		134
AMC 27895	Ash 108	325		135
AMC 27896	Ash 109	325		136
AMC 27897	Ash 110	325		137
AMC 27898	Ash 111	325		138
AMC 27899	Ash 112	325		139
AMC 27900	Ash 113	325		140
AMC 27901	Ash 114	325		141
AMC 27902	Ash 115	325		142
AMC 27903	Ash 200	355		176
AMC 27904	Ash 201	355		177
AMC 27905	Ash 202	355		178
AMC 28023	Peak No. 3	333		331
AMC 28025	Peak No. 7	333		333
AMC 28026	Peak No. 8	333		334
AMC 28027	Peak No. 9	335		703
AMC 28028	Peak No. 10	335		704
AMC 28031	Peak No. 14	367		606
AMC 28032	Peak No. 15	367		607
AMC 28033	Peak No. 17	367		608
AMC 28036	Peak No. 22	390		9
AMC 28037	Peak No. 24	402		700
AMC 28038	Peak 25	405		974
AMC 28040	Peak 28	414		719
AMC 97644	Peak 34	493		567
AMC 129535	Peak 94	534		775
AMC 142565	M1	549		363
AMC 327204	P1	93-634671		
AMC 327205	P2	93-634672		
AMC 327206	P3	93-634673		
AMC 327207	P4	93-634674		
AMC 327208	P5	93-634675		
AMC 327209	P6	93-634676		

51

RECEIVED
BLM AZ STATE OFFICE
AUG 3 9 23 AM '94
PHOENIX, ARIZONA

94-652197

<u>BLM</u> <u>Number</u>	<u>Name</u>	<u>Docket</u>	<u>Book</u>	<u>Page</u>
AMC 327210	P7	93-634677		
AMC 327211	P8	93-634678		
AMC 327212	P9	93-634679		
AMC 327213	P10	93-634680		
AMC 327214	P11	93-634681		
AMC 327215	P12	93-634682		
AMC 327216	P13	93-634683		
AMC 327217	P14	93-634684		
AMC 327218	P15	93-634685		
AMC 327219	P16	93-634686		
AMC 327220	P17	93-634687		
AMC 327221	P18	93-634688		

12

RECEIVED
B.L.M. AZ STATE OFFICE
Aug 3 9 24 AM '94
PHOENIX, ARIZONA



M A G M A C O P P E R C O M P A N Y

Alex Acosta
CORPORATE LAND MANAGER

July 5, 1994

U. S. Department of the Interior
Bureau of Land Management
Records Section
3707 7th Street
Phoenix, AZ 85011

Gentlemen,

The Final Rule as published in the Federal Register implements provisions of the Interior Department and related agencies' Appropriations Act of 1993 (the Act) that require an annual rental fee of \$100 for each mining claim and site located and held under the General Mining Law of 1872.

Therefore, Magma Copper Company's Pinto Valley Mining Division submits a check payable to the Bureau of Land Management in the amount of \$34,300.00 which represents \$100.00 per claim and site, 310 lode claims and 33 millsites, as shown on Exhibit "A," attached hereto and made a part hereof.

Sincerely,

Alex Acosta

AA/mak

Copies: Andy Brodkey
Lee Browne
Ruben Santallanes
File

RECEIVED
B.L.M. AZ STATE OFFICE
AUG 3 9 21 AM '94
PHOENIX, ARIZONA



MAGMA COPPER COMPANY

Alex Acosta
CORPORATE LAND MANAGER

July 5, 1994

Gila County
Recorders Office
140 E. Ash Street
Globe, AZ 85501

FEE#

94-652197

C \$14.00
ck# CAS#
#PAGES 9

RECORDED AT THE REQUEST OF

DATE July 18, 1994 TIME 9:00

OFFICIAL RECORDS OF GILA COUNTY, AZ
LINDA HAUGHT ORTEGA, RECORDER

BY

Cecilia A. Bernal, Deputy

NOTICE OF INTENT

Gentlemen,

Magma Copper Company ("Magma"), a Delaware corporation authorized to do business in the State of Arizona, has complied with the Final Rule as published in the Federal Register which implements provisions of the Interior Department and related agencies' Appropriations Act of 1993, that requires annual rental fees of \$100 for each mining claim and site located and held under the General Mining Law of 1872.

Therefore, Magma intends to hold those certain unpatented lode claims and mill sites situated in the Globe Mining District in Gila County, Arizona of which the Bureau of Land Management assigned serial numbers to each, together with the name, docket and page of the official records in Gila County, Arizona, as shown in Exhibit "A" attached hereto and made a part hereof.

This Notice is given with respect to the assessment year September 1, 1994 and September 1, 1995.

MAGMA COPPER COMPANY

Alex Acosta
ALEX ACOSTA

Corporate Land Manager and Agent

SUBSCRIBED and SWORN to before me this 5th day
of July, 1994.

My Commission Expires:

MY COMMISSION EXPIRES 10-13-94

Mary Kung
NOTARY PUBLIC

RECEIVED
B.L.M. AZ STATE OFFICE
AUG 3 9 21 AM '94
PHOENIX, ARIZONA

UNITED STATES
DEPARTMENT OF THE INTERIOR
BUREAU OF LAND MANAGEMENT

RECEIPT AND ACCOUNTING ADVICE

NO. 2061997 04

WG/AZ

08/03/94

Subject: CLAIM MAINTENANCE FEE 1995 (343)

2 2 13

34,300.00

Applicant:

MAGMA COPPER CO.
P.O. BOX 100
MIAMI AZ. 85539

SAME CK. # 0020736

Remitter: 473-6307

Assignor:

LEASE MANAGEMENT DATA ☐ NEW ☐ UPDATE ☐ PAYMENT

ORIGINAL SERIAL NO.	ASG.	TYPE	ST.	CTY.	FUND SYMBOL	ACRES/UNITS	RATE
AMC 28014, ET AL							

AMOUNT	ANV. DATE	EXP. DATE	BILL CYC.	S/C	DISTRICT	NEXT BILL	MISC. DATA	U of M	ACTUAL UNITS

ASSIGNMENT SERIAL NO.	ASG.	TYPE	ST.	CTY.	FUND SYMBOL	ACRES/UNITS	RATE

AMOUNT	ANV. DATE	EXP. DATE	BILL CYC.	S/C	DISTRICT	NEXT BILL	MISC. DATA	U of M	ACTUAL UNITS
						327204 142565 129535	21		

APPLY REMITTANCE

ACTION	FUND SYMBOL	CTY.	AMOUNT
FILING FEE			
RENTAL			
UNEARNED			
REFUND			
TOTAL			
AMOUNT DUE			

Remarks:

97644
28040
28014-15
28041-2
27987-8
27994-28013
190637-40
28043-59
27738-55
27756-65
319065-7
7735-40
28036-8
35792-4
35800-16
35820-1
35821-5
35830-5
215329-45
27766-807
28017-8
138512-46
40744
28542
27808-57
27858-905
28023
28025-8
28031-3

BY:

FOR MMS USE ONLY

☐ Lease in Escrow?
☐ KGS?
☐ Auto Escalates?
☐ Auto Renew?

Of Interest?
Operating Rights?
Operator
Bond File

BILLEE
NUMBER
OCS SECTION
CODE

FOREST REFUGE

40735
105984
127457
SR

Bohme Partnership
P.O. Box 492
Miami, Arizona 85539

OK mgy

August 2, 1993

United States Dept. of the Interior
Bureau of Land Management
Arizona State Office
P.O. Box 16563
Phoenix, AZ 85011

Dear Sir or Madam:

Enclosed please find a check in the amount of \$1,400.00 representing payment of the rental fee at \$100.00 per assessment year per claim for assessment years beginning at Noon on September 1, 1992, and ending at Noon on September 1, 1993, and September 1, 1993, to September 1, 1994, for the following described mining claims located in Gila County, Arizona:

<u>Claim Name</u>	<u>Gila County Recording Data</u>	<u>BLM Serial Number</u>
✓ California No. 1 ✓	Docket 468, Pages 940-941 as re-recorded Docket 470, Pages 168-171 as amended Docket 530, Pages 599-600	AMC 40747 Sec. 6 Twp. 1 S Rng. 14 E
✓ California No. 6 ✓	Docket 468, Pages 942-943 as re-recorded Docket 470, Pages 164-167 as amended Docket 530, Pages 601-602	AMC 40748 Sec. 6 Twp. 1 S Rng. 14 E
Granit Reef ✓	Docket 468, Pages 936-937 as re-recorded Docket 470, Pages 176-179 as amended Docket 530, Pages 603-604	AMC 40738 Sec. 6 Twp. 1 S Rng. 14 E

PHOENIX, ARIZONA
Aug 20 2 22 PM '93
RECEIVED
BLM AZ STATE OFFICE

93 & 94 Rental
ENTERED IN COMPUTER
9/1/93 Skivas

2 yrs
1400⁰⁰
JAS

United States Dept. of Interior
Page Two
August 2, 1993

✓ Granit Reef No. 2 ✓	Docket 468, Pages 938-939 as re-recorded Docket 470, Pages 172-175 as amended Docket 530, Pages 605-606	✓ AMC 40739	Sec. 6 Twp. 1 S Rng. 14 E
✓ Granit Reef No. 3 ✓	Docket 501, Pages 777-778 as amended Docket 530, Pages 607-608	✓ AMC 105984	Sec. 6 Twp. 1 S Rng. 14 E
✓ Granit Reef No. 4 Fraction ✓	Docket 530, Pages 609-160	✓ AMC 127457	Sec. 6 Twp. 1 S Rng. 14 E
✓ Green Dragon ✓	Docket 469, Pages 456-457 as re-recorded Docket 470, Pages 231-234	✓ AMC 40745	Sec. 25 Twp. 1 N Rng. 13 E

If anything further is required at this time, please let us know.

BOHME PARTNERSHIP

by William E. Bohme
William E. Bohme
Partner

WEB:jb

Enclosure

RECEIVED
BLM AZ STATE OFFICE
Aug 20 2 22 PM '93
PHOENIX, ARIZONA

UNITED STATES
DEPARTMENT OF THE INTERIOR
BUREAU OF LAND MANAGEMENT

RECEIPT AND ACCOUNTING ADVICE

NO. 2744333 04

WG/AZ

08/20/93

Subject: CLAIM RENTAL FEE 1993 & 1994 (7) 2 52 13 1,400.00

Applicant: WILLIAM E. BOHME
BOX 492
MIAMI AZ 85539

SAME CK # 3554

Remitter:

Assignor:

LEASE MANAGEMENT DATA										<input type="checkbox"/> NEW	<input type="checkbox"/> UPDATE	<input type="checkbox"/> PAYMENT
ORIGINAL SERIAL NO.		ASG.	TYPE	ST.	CTY.	FUND SYMBOL			ACRES/UNITS		RATE	
AMC 40747, ET AL												
AMOUNT	ANV. DATE	EXP. DATE	BILL CYC.	S/C	DISTRICT	NEXT BILL	MISC. DATA	U of M	ACTUAL UNITS			
ASSIGNMENT SERIAL NO.		ASG.	TYPE	ST.	CTY.	FUND SYMBOL			ACRES/UNITS		RATE	
AMOUNT	ANV. DATE	EXP. DATE	BILL CYC.	S/C	DISTRICT	NEXT BILL	MISC. DATA	U of M	ACTUAL UNITS			
APPLY REMITTANCE												
ACTION	FUND SYMBOL		CTY.	AMOUNT		Remarks:						
FILING FEE												
RENTAL												
UNEARNED												
REFUND												
TOTAL												
AMOUNT DUE						BY:	DATE:					
<input type="checkbox"/> Lease in Escrow?						FOR MMS USE ONLY						
<input type="checkbox"/> KGS?												
<input type="checkbox"/> Auto Escalates?												
<input type="checkbox"/> Auto Renew?												
Of Interest?						BILLEE		FOREST REFUGE				
Operating Rights?						NUMBER						
Operator						OCS SECTION						
Bond Filed?						CODE						

MAGMA

M A G M A C O P P E R C O M P A N Y

93-634808

Alex Acosta
CORPORATE LAND MANAGER

July 21, 1993

Gila County
Recorders Office
140 E. Ash Street
Globe, AZ 85501

7735
27738
35792
40735
97644
129535
138512
142565
190837

RECEIVED
BLM STATE OFFICE
Aug 10 9 13 AM '93
PHOENIX, ARIZONA

NOTICE OF INTENT

215329

319065

JK

Gentlemen,

Magma Copper Company ("Magma"), a Delaware corporation authorized to do business in the State of Arizona, has complied with the Final Rule as published in the Federal Register which implements provisions of the Interior Department and related agencies' Appropriations Act of 1993, that requires annual rental fees of \$100 for each mining claim and site located and held under the General Mining Law of 1872 for fiscal year 1993 and 1994.

Therefore, Magma intends to hold those certain unpatented lode claims and mill sites situated in the Globe Mining District in Gila County, Arizona of which the Bureau of Land Management assigned serial numbers to each, together with the name, docket and page of the official records in Gila County, Arizona, as shown in Exhibit "A" attached hereto and made a part hereof.

This Notice is given with respect to the assessment year ending September 1, 1993 and September 1, 1994.

MAGMA COPPER COMPANY

93 + 94 Rental
ENTERED IN COMPUTER

8/18/93

Seeds checked
Mr. Hyde

ALEX ACOSTA

Corporate Land Manager and Agent

SUBSCRIBED and SWORN to before me this 21st day of July, 1993.

My Commission Expires:

MY COM. EXPIRES 10-13-94

NOTARY PUBLIC

Exhibit "A"

MAGMA COPPER COMPANY
Pinto Valley Mining Division
Unpatented Mining Claims and Mill Sites
Assessment Work 1993 and 1994

<u>BLM Serial Number</u>	<u>Name</u>	<u>Docket</u>	<u>Book</u>	<u>Page</u>
AMC 28014	Black Owl ✓		43	614
AMC 28015	White Owl ✓		43	613
AMC 28041	Key ✓	312		587
AMC 28042	Key No. 1 ✓	312		588
AMC 28058	Evening Star ✓		39	356
AMC 27987	Baseline No. 1 ✓	284		856
AMC 27988	Baseline No. 2 ✓	284		857
AMC 27994	Tunnel ✓	10		502
AMC 190837	C1	579		725
AMC 190838	C2	579		727
AMC 190839	C3	579		729
AMC 190840	C4	579		731
AMC 27995	Fly No. 1	157		230
AMC 27996	Fly No. 2	157		231
AMC 27997	Fly No. 3	157		232
AMC 27998	Fly No. 4	157		233
AMC 27999	Fly No. 5	157		234
AMC 28000	Fly No. 6	157		235
AMC 28001	Fly No. 7	157		236
AMC 28002	Fly No. 8	157		237
AMC 28003	Fly No. 9	157		238
AMC 28004	Fly No. 10	157		239
AMC 28005	Fly No. 11	157		240
AMC 28006	Fly No. 12	157		241
AMC 28007	Fly No. 13	157		242
AMC 28008	Blue Bird #4 ✓		47	415
AMC 28009	Conquistador No. 1 ✓		48	247
	Amended		49	305
AMC 28010	Arizona No. 23 ✓		48	107
	Amended		49	304
AMC 28011	Arizona No. 24 ✓		48	107
	Amended		49	305
AMC 28012	Black Eagle #2 ✓	107		223
AMC 28013	Gold Coin ✓	154		449
AMC 28043	November Re-located ✓		50	7
AMC 28044	October ✓		50	8
AMC 28045	Cities No. 1	290		871
AMC 28046	Cities No. 2	290		872
AMC 28047	Cities No. 3	290		873
AMC 28048	Cities No. 4	290		874
AMC 28049	Cities No. 5	290		875

93 + 94 Rental
ENTERED IN COMPUTER

8/18/93

5x

RECEIVED
BLM AZ STATE OFFICE
AUG 10 9 13 AM '93
PHOENIX, ARIZONA

BLM Serial Number	Name	Docket	Book	Page
AMC 28050	Cities No. 6	290		876
AMC 28051	Cities No. 7	290		877
AMC 28052	Cities No. 8	290		878
AMC 28053	Cities No. 9	290		879
AMC 28054	Cities No. 10	290		880
AMC 28055	Cities No. 11	290		881
AMC 28056	Cities No. 12	290		882
AMC 28057	Cities No. 13	290		883
AMC 27738	Cowboy No. 1		46	15
	Amended		42	127
AMC 27739	Cowboy No. 2		46	16
	Amended		42	128
AMC 27740	Cowboy No. 3		46	17
	Amended		42	129
AMC 27741	Rita		47	150
AMC 27742	Copper Site		27	43
	Amended		42	124
AMC 27743	Pine Tree		20	16
	Amended		42	126
AMC 27744	Copper Bottom No. 3		43	416
	Amended		42	122
AMC 27745	Copper Bottom No. 4		43	417
	Amended		42	123
AMC 27746	Pinon		47	149
AMC 27747	Hammer		47	147
AMC 27748	Joan		47	148
AMC 27749	Southern Cross		47	151
AMC 27750	Midnight Test		27	226
	Amended		42	125
AMC 27756	Hill No. 1	280		9
AMC 27757	Hill No. 2	280		10
AMC 27758	Hill No. 3	280		11
AMC 27759	Hill No. 4	280		12
AMC 27760	Hill No. 5	280		13
AMC 27761	Hill No. 6	280		14
AMC 27762	Hill No. 7	280		15
AMC 27763	Hill No. 8	280		16
AMC 27764	Hill No. 9	280		17
AMC 27765	Hill No. 10	280		18
AMC 319065	Hill No. 11	855		828
AMC 319066	Hill No. 12	855		830
AMC 319067	Hill No. 13	855		832
AMC 27751	Copper Bottom No. 1		43	414
	Amended		42	195
AMC 27752	Copper Bottom No. 6		43	419
	Amended		42	194
AMC 27753	Copper Bottom No. 8		47	385
AMC 27754	Copper Bottom No. 9		47	386
AMC 27755	Copper Bottom No. 10		47	387
AMC 7735	Mary 1	426		246
AMC 7736	Mary 2	426		247

RECEIVED
BLM AZ STATE OFFICE

93 + 94 Rental
ENTERED IN COMPUTER

8/18/93 SR

BLM Serial Number	Name	Docket	Book	Page
AMC 7737	Mary 3	426		248
AMC 7738	Mary 4	426		249
AMC 7739	Mary 5	426		250
AMC 7740	Mary 6	426		251
AMC 28059	Zee No. 2	284		855
AMC 35792	Quartz Site (A)	466		191
AMC 35793	Quartz Site No. 2 (A)	466		190
AMC 35794	Quartz Site No. 3 (A)	466		189
AMC 35800	Quartz Site No. 9 (A)	466		183
AMC 35801	Quartz Site No. 10 (A)	466		182
AMC 35802	Quartz Site No. 11 (A)	466		181
AMC 35803	Quartz Site No. 12 (A)	466		180
AMC 35804	Quartz Site No. 13 (A)	466		179
AMC 35805	Quartz Site No. 14 (A)	466		178
AMC 35806	Quartz Site No. 15 (A)	466		177
AMC 35807	Quartz Site No. 16 (A)	466		176
AMC 35808	Quartz Site No. 17 (A)	466		175
AMC 35809	Quartz Site No. 18 (A)	466		174
AMC 35810	Quartz Site No. 19 (A)	466		173
AMC 35811	Quartz Site No. 20 (A)	466		172
AMC 35812	Quartz Site No. 21 (A)	466		171
AMC 35813	Quartz Site No. 22 (A)	466		170
AMC 35814	Quartz Site No. 23 (A)	466		169
AMC 35815	Quartz Site No. 24 (A)	466		168
AMC 35816	Quartz Site No. 25 (A)	466		167
AMC 35820	Quartz Site #28 (A)	466		165
AMC 35821	Silver Bell (A)	466		192
AMC 35824	Janie No. 1 (A)	466		194
AMC 35825	Janie No. 2 (A)	466		195
AMC 35830	Copper Bottom #2 (A)	466		202
AMC 35831	Copper Bottom #5 (A)	466		215
AMC 35832	Copper Bottom #7 (A)	466		201
AMC 35833	Copper Bottom #11 (A)	466		216
AMC 35834	Copper Bottom #12 (A)	466		217
AMC 35835	Copper Bottom #13 (A)	466		218
AMC 215329	D1	606		157
AMC 215330	D2	606		159
AMC 215331	D3	606		161
AMC 215332	D4	606		163
AMC 215333	D5	606		165
AMC 215334	D6	606		167
AMC 215335	D7	606		169
AMC 215336	D8	606		171
AMC 215337	D9	606		173
AMC 215338	D10	606		175
AMC 215339	D11	606		177
AMC 215340	D12	606		179
AMC 215341	D13	606		181
AMC 215342	D14	606		183
AMC 215343	D15	606		185
AMC 215344	D16	606		187

RECEIVED
BLM AZ STATE OFFICE

93 + 94 Rental
ENTERED IN COMPUTER

8/18/93 Sx

BLM Serial Number	Name	Docket	Book	Page
AMC 215345 ✓	D17 ✓	606		189
AMC 27766	Robs No. 3	285		473
AMC 27767	Robs No. 4	285		474
AMC 27768	Robs No. 5	285		475
AMC 27769	Robs No. 10	285		480
AMC 27770	Robs No. 11	285		481
AMC 27771	Robs No. 12	285		482
AMC 27772	Robs No. 13	285		483
AMC 27773	Robs No. 14	285		484
AMC 27774	Robs No. 15	285		485
AMC 27775	Robs No. 16	285		486
AMC 27776	Robs No. 17	285		487
AMC 27777	Robs No. 18	285		488
AMC 27778	Robs No. 19	285		489
AMC 27779	Robs No. 20	285		490
AMC 27780	Robs No. 21	285		491
AMC 27781 ✓	Robs No. 22	285		492
AMC 27782	Robs No. 23	285		493
AMC 27783	Robs No. 24	285		494
AMC 27784	Robs No. 25	285		495
AMC 27785	Robs No. 26	285		496
AMC 27786	Robs No. 27	285		497
AMC 27787	Robs No. 28	285		498
AMC 27788	Robs No. 29	285		499
AMC 27789	Robs No. 30	285		500
AMC 27790	Robs No. 31	285		501
AMC 27791	Robs No. 32	285		502
AMC 27792	Robs No. 7 Relocated ✓	343		206
AMC 27798	Skunk 1	343		203
AMC 27799	Skunk 2	343		204
AMC 27800	Skunk 3	343		205
AMC 27801	Rita No. 15 ✓	173		540
AMC 27802	Sunrise ✓		48	35
AMC 27803	Limestone #1		49	150
AMC 27804	Limestone #2		49	150
AMC 27805	Limestone #3		49	151
AMC 27806	Limestone #4	154		638
AMC 27807	Limestone No. 5	154		639
AMC 27793 ✓	Independence ✓		41	160
	Amended		42	114
AMC 27794	Enterprise ✓		46	434
AMC 27795	Enterprise No. 2		41	313
AMC 27796	Enterprise No. 3		41	313
AMC 27797	Silver Bar ✓		46	435
	Amended		42	115
AMC 28017	Lizzard #26 ✓		47	347
	Amended	11		81
AMC 28018	Lizzard #27 ✓		47	348
AMC 138512	K1			700
AMC 138513	K2			702
AMC 138514	K3			704

RECEIVED
BLM AZ STATE OFFICE
86. MAY 16 0542
542
543
544

93 + 94 Rental
ENTERED IN COMPUTER

8/18/93
SR

BLM Serial Number	Name	Docket	Book	Page
AMC 138515	K4	542		706
AMC 138516	K5	542		708
AMC 138517	K6	542		710
AMC 138518	K7	542		712
AMC 138519	K8	542		714
AMC 138520	K9	542		716
AMC 138521	K10	542		718
AMC 138522	K11	542		720
AMC 138523	K12	542		722
AMC 138524	K13	542		724
AMC 138525	K14	542		726
AMC 138526	K15	542		728
AMC 138527	K16	542		730
AMC 138528	K17	542		732
AMC 138529	K18	542		734
AMC 138530	K19	542		736
AMC 138531	K20	542		738
AMC 138532	K21	542		740
AMC 138533	K22	542		742
AMC 138534	K23	542		744
AMC 138535	K24	542		746
AMC 138536	K25	542		748
AMC 138537	K26	542		750
AMC 138538	K27	542		752
AMC 138539	K28	542		754
AMC 138540	K29	542		756
AMC 138541	K30	542		758
AMC 138542	K31	542		760
AMC 138543	K32	542		762
AMC 138544	K33	542		764
AMC 138545	K34	542		766
AMC 138546	K35	542		768
AMC 40744	East Water	469		458
AMC 28542	Ash 5	325		47
AMC 27808	Ash 7	325		48
AMC 27809	Ash 8	325		49
AMC 27810	Ash 9	325		50
AMC 27811	Ash 10	325		51
AMC 27812	Ash 11	325		52
AMC 27813	Ash 12	325		53
AMC 27814	Ash 13	325		54
AMC 27815	Ash 14	325		55
AMC 27816	Ash 15	325		56
AMC 27817	Ash 16	325		57
AMC 27818	Ash 17	325		58
AMC 27819	Ash 18	325		59
AMC 27820	Ash 19	325		60
AMC 27821	Ash 20	325		61
AMC 27822	Ash 21	325		62
AMC 27823	Ash 22	325		63
AMC 27824	Ash 23	325		64

RECEIVED
BLM AZ STATE OFFICE

93794 Rental
ENTERED IN COMPUTER

8/18/93 SK

BLM Serial Number	Name	Docket	Book	Page
AMC 27825	Ash 24	325		65
AMC 27826	Ash 25	325		66
AMC 27827	Ash 26	325		67
AMC 27828	Ash 27	325		68
AMC 27829	Ash 28	325		69
AMC 27830	Ash 29	325		70
AMC 27831	Ash 30	325		71
AMC 27832	Ash 31	325		72
AMC 27833	Ash 32	325		73
AMC 27834	Ash 33	325		74
AMC 27835	Ash 34	325		75
AMC 27836	Ash 35	325		76
AMC 27837	Ash 36	325		77
AMC 27838	Ash 37	325		78
AMC 27839	Ash 38	325		79
AMC 27840	Ash 39	325		80
AMC 27841	Ash 40	325		81
AMC 27842	Ash 41	325		82
AMC 27843	Ash 42	325		83
AMC 27844	Ash 43	325		84
AMC 27845	Ash 44	325		85
AMC 27846	Ash 45	325		86
AMC 27847	Ash 46	325		87
AMC 27848	Ash 47	325		88
AMC 27849	Ash 48	325		89
AMC 27850	Ash 49	325		90
AMC 27851	Ash 64	325		91
AMC 27852	Ash 65	325		92
AMC 27853	Ash 66	325		93
AMC 27854	Ash 67	325		94
AMC 27855	Ash 68	325		95
AMC 27856	Ash 69	325		96
AMC 27857	Ash 70	325		97
AMC 27858	Ash 71	325		98
AMC 27859	Ash 72	325		99
AMC 27860	Ash 73	325		100
AMC 27861	Ash 74	325		101
AMC 27862	Ash 75	325		102
AMC 27863	Ash 76	325		103
AMC 27864	Ash 77	325		104
AMC 27865	Ash 78	325		105
AMC 27866	Ash 79	325		106
AMC 27867	Ash 80	325		107
AMC 27868	Ash 81	325		108
AMC 27869	Ash 82	325		109
AMC 27870	Ash 83	325		110
AMC 27871	Ash 84	325		111
AMC 27872	Ash 85	325		112
AMC 27873	Ash 86	325		113
AMC 27874	Ash 87	325		114
AMC 27875	Ash 88	325		115

RECEIVED
BLM AZ STATE OFFICE

93+94 Rental
ENTERED IN COMPUTER

8/18/93 Sre

BLM Serial Numer	Name	Docket	Book	Page
AMC 27876	Ash 89	325		116
AMC 27877	Ash 90	325		117
AMC 27878	Ash 91	325		118
AMC 27879	Ash 92	325		119
AMC 27880	Ash 93	325		120
AMC 27881	Ash 94	325		121
AMC 27882	Ash 95	325		122
AMC 27883	Ash 96	325		123
AMC 27884	Ash 97	325		124
AMC 27885	Ash 98	325		125
AMC 27886	Ash 99	325		126
AMC 27887	Ash 100	325		127
AMC 27888	Ash 101	325		128
AMC 27889	Ash 102	325		129
AMC 27890	Ash 103	325		130
AMC 27891	Ash 104	325		131
AMC 27892	Ash 105	325		132
AMC 27893	Ash 106	325		133
AMC 27894	Ash 107	325		134
AMC 27895	Ash 108	325		135
AMC 27896	Ash 109	325		136
AMC 27897	Ash 110	325		137
AMC 27898	Ash 111	325		138
AMC 27899	Ash 112	325		139
AMC 27900	Ash 113	325		140
AMC 27901	Ash 114	325		141
AMC 27902	Ash 115	325		142
AMC 27903	Ash 200	355		176
AMC 27904	Ash 201	355		177
AMC 27905	Ash 202	355		178
AMC 28023	Peak No. 3	333		331
AMC 28025	Peak No. 7	333		333
AMC 28026	Peak No. 8	333		334
AMC 28027	Peak No. 9	335		703
AMC 28028	Peak No. 10	335		704
AMC 28031	Peak No. 14	367		606
AMC 28032	Peak No. 15	367		607
AMC 28033	Peak No. 17	367		608
AMC 28036	Peak No. 22	390		9
AMC 28037	Peak No. 24	402		700
AMC 28038	Peak 25	405		974
AMC 28040	Peak 28	414		719
AMC 97644	Peak 34	493		567
AMC 129535	Peak 94	534		775
AMC 142565	M1	549		363

PHOENIX, ARIZONA

Aug 10 9 14 AM '93
RECEIVED
BLM AZ STATE OFFICE

93 + 94 Rental
ENTERED IN COMPUTER

8/18/93

SR

MAGMA

M A G M A C O P P E R C O M P A N Y

Alex Acosta
CORPORATE LAND MANAGER

July 21, 1993

U. S. Department of the Interior
Bureau of Land Management
Records Section
3707 7th Street
Phoenix, AZ 85011

Re: Final Rule on Mining Claim Rental Fees

Gentlemen,

The Final Rule as published in the Federal Register implements provisions of the Interior Department and related agencies' Appropriations Act of 1993 (The Act) that require an annual rental fee of \$100 for each mining claim and site located and held under the General Mining Law of 1872 for fiscal years 1993 and 1994.

Therefore, Magma Copper Company's Pinto Valley Mining Division submits a check payable to the Bureau of Land Management in the amount of \$65,000.00 which represents \$200.00 per claim and site, 310 lode claims and 15 millsites, as shown on Exhibit "A," attached hereto and made a part hereof.

Sincerely,



Alex Acosta

AA/mak

cc: Andy Brodkey
Lee Browne
Ruben Santellanes
File

RECEIVED
BLM AZ STATE OFFICE
AUG 10 9 13 AM '93
PHOENIX, ARIZONA

FEE# 93- 634806

ck# 9 cash
#PAGES

RECORDED AT THE REQUEST OF MICROFILMED

Magma Copper Company
DATE 7-29-1993 TIME 3:55 P.M.

OFFICIAL RECORDS OF GILA COUNTY, AZ
LINDA HAUGHT ORTEGA, RECORDER INDEXED

BY Paula Mitchell, Deputy

This space reserved for recording information

When recorded mail to:

Pick up

473-6307

CAPTION HEADING: Notice of Intent

DO NOT REMOVE

This is part of the official document.

RECEIVED
B.L.M. AZ STATE OFFICE
AUG 10 9 13 AM '93
PHOENIX, ARIZONA

AFFIDAVIT OF PERFORMANCE OF ANNUAL ASSESSMENT WORK

MN-2 © LawForms 3-80

DOCKET **878** PAGE **415**



Effective Date <p style="text-align: center;">August 11, 1992</p>	County and State <p style="text-align: center;">Gila County, State of Arizona</p>
AFFIANT (Name, Address, and Zip Code) <p style="text-align: center;">William E. Bohme P.O. Box 492 Miami, AZ 85539</p>	OWNERS OF MINING CLAIM (Names, Addresses, and Zip Codes) <div style="text-align: right; color: blue; font-weight: bold;">40735</div> <div style="text-align: right; color: blue; font-weight: bold;">105984</div> <div style="text-align: right; color: blue; font-weight: bold;">127457</div> <p style="text-align: center;">Bohme Partnership P.O. Box 492 Miami, AZ 85539</p> <div style="text-align: right; color: blue;">Jr. g.</div>
Mining Claim (Name, Number, and Mining District) <p style="text-align: center;">See Exhibit A attached Globe-Miami Mining District</p>	Period of Time Covered by this Affidavit (give dates) <p style="text-align: center;">September 1, 1991 through August 1, 1992</p>
Recording and Filing Information The Location Notice of this Mining Claim is recorded at Docket _____, Page _____, _____ Mining District, in the Office of the County Recorder of <u>Gila</u> County, Arizona.	
The Location Notice is also filed under filing serial number <u>See Exhibit A</u> with the proper BLM office Located in <u>Phoenix</u> in the State of <u>Arizona</u> .	

PURSUANT TO ARS §27-208 and 43-CFR 3833.2 Affiant States:

1. Affiant is a citizen of the United States, is over 18 years of age, resides at the above address and is personally acquainted with the above described mining claim.
2. During the period of time stated above, at least \$ 700.00 worth of work and improvements were done and performed upon Mining Claim not including the location work of the claim.
3. The work and improvements were made by and at the expense of the above named Owner of Mining Claim for the purposes of complying with the laws of the United States pertaining to assessment or annual work.
4. The following persons were employed by Owner of Mining Claim and labored upon Mining Claim and did the work and improvements:

William E. Bohme and Tom Hale

RECEIVED
BLM STATE OFFICE
DEPT. OF THE INTERIOR
PHOENIX, ARIZONA
AUG 11 1992

5. The following work was performed on Mining Claim:

Open cuts, road work, trail work and leveling of ground to improve exploration of claims. Rented equipment from Pinal Equipment Company for making tunnel cuts and road work. The work done was for the benefit and development of all of said contiguous claims.

Bohme Partnership by <u>William E. Bohme</u> Partner _____ Signatures of Affiant		
STATE OF: ARIZONA COUNTY OF: <u>Gila</u>	Verification. On this date, before me, a Notary Public, personally appeared: WILLIAM E. BOHME who, being duly sworn upon oath, stated that he had read this document and knows of his own knowledge that the facts stated within are true and correct, except for those matters based on information which he believes to be true.	Signature of Notary Public: <u>John Barta</u> Notary Expiration Date: <u>August 2, 1993</u>
Date of Verification <u>August 11, 1992</u>		

INSTRUCTIONS: Record in Office of County Recorder for County where claim is located before December 31 and file with proper BLM office before December 30 each year.

This instrument was recorded or filed at the request of:

William E. Bohme
P.O. Box 492
Miami, AZ 85539

The recording official is directed to return this instrument or a copy thereof to the above person.

CERTIFICATE OF RECORDATION OR FILING

I certify that this instrument was filed or recorded on the date, at the time, in the docket, beginning with the page number, and with the fee number and file number stamped in the top space of this instrument. If the instrument is of multiple pages, the docket and page set forth represent the first page of that instrument and that instrument extends through Docket _____ Page _____

Official Certifying Recordation

Deputy

409
1059
1274

EXHIBIT A

Attachment to Affidavit of Performance of Annual Work

Bohme Partnership
P.O. Box 492
Miami, Arizona 85539

California No. 1 ✓	Docket 468, Pages 940-941 as re-recorded Docket 470, Pages 168-171 as amended Docket 530, Pages 599-600	AMC 40747	Sec. 6 Twp. 1 S Rng. 14 E
California No. 6 ✓	Docket 468, Pages 942-943 as re-recorded Docket 470, Pages 164-167 as amended Docket 530, Pages 601-602	AMC 40748	Sec. 6 Twp. 1 S Rng. 14 E
Granit Reef ✓	Docket 468, Pages 936-937 as re-recorded Docket 470, Pages 176-179 as amended Docket 530, Pages 603-604	AMC 40738	Sec. 6 Twp. 1 S Rng. 14 E
Granit Reef No. 2 ✓	Docket 468, Pages 938-939 as re-recorded Docket 470, Pages 172-175 as amended Docket 530, Pages 605-606	AMC 40739	Sec. 6 Twp. 1 S Rng. 14 E
Granit Reef No. 3 ✓	Docket 501, Pages 777-778 as amended Docket 530, Pages 607-608	AMC 105984	Sec. 6 Twp. 1 S Rng. 14 E
Granit Reef No. 4 ✓ Fraction	Docket 530, Pages 609-160	AMC 127457	Sec. 6 Twp. 1 S Rng. 14 E
Green Dragon ✓	Docket 469, Pages 456-457 as re-recorded Docket 470, Pages 231-234	AMC 40745	Sec. 25 Twp. 1 N Rng. 13 E

RECEIVED
BLM AZ STATE OFFICE
DEC 26 3 44 PM '92
PHOENIX, ARIZONA

\$10.00 + \$4.00 + ENV.
10:30 ch # 3279

620055

STATE OF ARIZONA, County of Gila, ss;

Eula Belle Bohme

I do hereby certify that the within instrument was filed and recorded at request of

Date Aug. 12, 1992 Time 10:30 A. M., Docket 878 Official Records Pages 415 & 416
Records of Gila County, Arizona.

WITNESS my hand and official seal the day and year first above written.

MARY V. DE PAOLI, County Recorder.

MICROFILMED

By

Paula Mitchell

Compared INDEXED

Deputy

Form 3370-41
(March 1984)

UNITED STATES
DEPARTMENT OF THE INTERIOR
BUREAU OF LAND MANAGEMENT

RECEIPT AND ACCOUNTING ADVICE

No. 1918706 04

SM/AZ

12/28/92

Subject: AFFIDAVITS OF ASSESSMENT WORK (7) ✓

2 90 12

35.00

Applicant:

BOHME PARTNERSHIP
P. O. BOX 492
MIAMI, AZ 85539

SAME - CK #3314

Remitter:

Assignor:

LEASE MANAGEMENT DATA ☐ NEW ☐ UPDATE ☐ PAYMENT

ORIGINAL SERIAL NO.	ASG.	TYPE	ST.	CTY.	FUND SYMBOL	ACRES/UNITS	RATE
40747, ET AL							


AMOUNT	ANV. DATE	EXP. DATE	BILL CYC.	S/C	DISTRICT	NEXT BILL	MISC. DATA	U of M	ACTUAL UNITS

ASSIGNMENT SERIAL NO.	ASG.	TYPE	ST.	CTY.	FUND SYMBOL	ACRES/UNITS	RATE

AMOUNT	ANV. DATE	EXP. DATE	BILL CYC.	S/C	DISTRICT	NEXT BILL	MISC. DATA	U of M	ACTUAL UNITS

APPLY REMITTANCE			
ACTION	FUND SYMBOL	CTY.	AMOUNT
FILING FEE			
RENTAL			
UNEARNED			
REFUND			
TOTAL			
AMOUNT DUE			

Remarks:

ACK 

BY:

DATE:

☐ Lease in Escrow?
☐ KGS?
☐ Auto Escalates?
☐ Auto Renew?

Of Interest?
Operating Rights?
Operator
Bond Filed?

FOR MMS USE ONLY

BILLEE	FOREST REFUGE
NUMBER	
OCS SECTION	
CODE	

CASE FOLDER COPY

621155

STATE OF ARIZONA, County of Gila, ss;

I do hereby certify that the within instrument was filed and recorded at request of MAGMA COPPER COMPANY

Date Sep. 4, 1992 Time 1:35 P. M., Docket 881 Official Records Page s. 351 & 352
Records of Gila County, Arizona.

WITNESS my hand and official seal the day and year first above written.

MARY V. DE PAOLI, County Recorder

By *Mary V. De Paoli*, Recorder

MICROFILMED

INDEXED

Compared

AFFIDAVIT OF LABOR PERFORMED AND IMPROVEMENTS MADE

STATE OF ARIZONA)
County of Gila) ss.

RUBEN A. SANTELLANES, being first duly sworn according to law, deposes and says:

That he is a citizen of the United States and more than eighteen years of age, resides at Crestline in Gila County, Arizona (P.O. Box 100, Miami, Arizona), is personally acquainted with those certain lode mining claims situated in the Globe Mining District in Gila County, Arizona, of which the name, together with the number of Book and Pages of Records of Mines, or Docket and Page of Official Records, as the case may be, where the location notice is recorded in the office of the County Recorder of said Gila County, Arizona, is as follows, to wit:

BLM Serial Number	Name	Docket	Page(s)	Section, Township & Range	
AMC 138512-	K1	542	700-701	Sections 17 & 20, T.1N., R.14E.	(Unsur)
AMC 138513-	K2	542	702-703	Section 17, T.1N., R.14E.	(Unsur)
AMC 138514-	K3	542	704-705	Section 17, T.1N., R.14E.	(Unsur)
AMC 138515-	K4	542	706-707	Section 17, T.1N., R.14E.	(Unsur)
AMC 138516-	K5	542	708-709	Section 17, T.1N., R.14E.	(Unsur)
AMC 138517-	K6	542	710-711	Section 17, T.1N., R.14E.	(Unsur)
AMC 138518-	K7	542	712-713	Section 17, T.1N., R.14E.	(Unsur)
AMC 138519-	K8	542	714-715	Section 17, T.1N., R.14E.	(Unsur)
AMC 138520-	K9	542	716-717	Section 17, T.1N., R.14E.	(Unsur)
AMC 138521-	K10	542	718-719	Sections 8 & 17, T.1N., R.14E.	(Unsur)
AMC 138522-	K11	542	720-721	Section 8, T.1N., R.14E.	(Unsur)
AMC 138523-	K12	542	722-723	Section 17, T.1N., R.14E.	(Unsur)
AMC 138524-	K13	542	724-725	Section 17, T.1N., R.14E.	(Unsur)
AMC 138525-	K14	542	726-727	Section 17, T.1N., R.14E.	(Unsur)
AMC 138526-	K15	542	728-729	Section 17, T.1N., R.14E.	(Unsur)
AMC 138527-	K16	542	730-731	Section 17, T.1N., R.14E.	(Unsur)
AMC 138528-	K17	542	732-733	Section 17, T.1N., R.14E.	(Unsur)
AMC 138529-	K18	542	734-735	Sections 17 & 18, T.1N., R.14E.	(Unsur)
AMC 138530-	K19	542	736-737	Sections 8, 17, 18, T.1N., R.14E.	(Unsur)
AMC 138531-	K20	542	738-739	Sections 7, 8, 17, 18, T.1N., R.14E.	(Unsur)
AMC 138532-	K21	542	740-741	Sections 7 & 8, T.1N., R.14E.	(Unsur)
AMC 138533-	K22	542	742-743	Sections 7 & 8, T.1N., R.14E.	(Unsur)
AMC 138534-	K23	542	744-745	Sections 17 & 18, T.1N., R.14E.	(Unsur)
AMC 138535-	K24	542	746-747	Sections 17 & 18, T.1N., R.14E.	(Unsur)
AMC 138536-	K25	542	748-749	Sections 7 & 18, T.1N., R.14E.	(Unsur)
AMC 138537-	K26	542	750-751	Section 7, T.1N., R.14E.	(Unsur)
AMC 138538-	K27	542	752-753	Section 7, T.1N., R.14E.	(Unsur)

BLM Serial Number	Name	Docket	Page(s)	Section, Township & Range	
AMC 138539	K28	542	754-755	Section 7, T.1N., R.14E.	(Unsur)
AMC 138540	K29	542	756-757	Section 7, T.1N., R.14E.	(Unsur)
AMC 138541	K30	542	758-759	Section 7, T.1N., R.14E.	(Unsur)
AMC 138542	K31	542	760-761	Section 7, T.1N., R.14E.	(Unsur)
AMC 138543	K32	542	762-763	Sections 6 & 7, T.1N., R.14E.	(Unsur)
AMC 138544	K33	542	764-765	Sections 6 & 7, T.1N., R.14E.	(Unsur)
AMC 138545	K34	542	766-767	Section 6, T.1N., R.14E.	(Unsur)
AMC 138546	K35	542	768-769	Section 6, T.1N., R.14E.	(Unsur)
AMC 40744	East Water	469	458-459	Section 17, T.1N., R.14E.	(Unsur)

That said claims are contiguous, comprising a group.

That between the 1st day of May, 1992 and the 22nd day of July, 1992, at least \$100.00 worth of work and improvements were done and performed upon or for the benefit of said claim for the year ending September 1, 1992, not including the location work on said claims; that said work and improvements were made by and at the expense of Magma Copper Company, Pinto Valley Division, a corporation organized under the laws of the State of Delaware and qualified to transact business in Gila County, Arizona which is the owner of said claims; that said work and improvements were made for the purpose of complying with the laws of the United States pertaining to assessment or annual work and that J. R. Sexton, an employee of Magma Copper Company, Miami, AZ 85539, was the man employed by, or for, said owner and who labored upon said claims and did said work and improvements; that said work and improvements were as follows, to wit:

Road maintenance and drainage control at a cost of \$3,601.00.

MAGMA COPPER COMPANY, Pinto Valley Division

Ruben A. Santellanes
Ruben A. Santellanes

SUBSCRIBED AND SWORN to before me this 3rd day of September, 1992.

Welen Wigh
Notary Public

My Commission Expires: 04/01/94

RECEIVED
BLM AZ STATE OFFICE
SEP 10 9 38 AM '92
PHOENIX, ARIZONA

**AFFIDAVIT OF
PERFORMANCE OF
ANNUAL ASSESSMENT WORK**

MN-2 © LawForms 3-80



Effective Date August 16, 1991	County and State Gila County, State of Arizona
Affiant (Name, Address, and Zip Code) William E. Bohme P.O. Box 492 Miami, AZ 85539	OWNERS OF MINING CLAIM (Names, Addresses, and Zip Codes) Bohme Partnership P.O. Box 492 Miami, AZ 85539 40745 105984 127457 SR
Mining Claim (Name, Number, and Mining District) See Exhibit A attached Globe-Miami Mining District	Period of Time Covered by this Affidavit (give dates) Sept. 1, 1990, through August 31, 1991
Recording and Filing Information The Location Notice of this Mining Claim is recorded at Docket _____, Page _____, _____ Mining District, in the Office of the County Recorder of _____ Gila _____ County, Arizona.	See Exhibit A attached Globe-Miami
The Location Notice is also filed under filing serial number _____ Phoenix _____ in the State of _____ Arizona _____.	See Exhibit A with the proper BLM office Located in _____

PURSUANT TO ARS §27-208 and 43-CFR 3833.2 Affiant States:

1. Affiant is a citizen of the United States, is over 18 years of age, resides at the above address and is personally acquainted with the above described mining claim.

2. During the period of time stated above, at least \$ 1,700.00 worth of work and improvements were done and performed upon Mining Claim not including the location work of the claim.

3. The work and improvements were made by and at the expense of the above named Owner of Mining Claim for the purposes of complying with the laws of the United States pertaining to assessment or annual work.

4. The following persons were employed by Owner of Mining Claim and labored upon Mining Claim and did the work and improvements:

William E. Bohme and Tom Hale

5. The following work was performed on Mining Claim:

Open cuts, road work, trail work and leveling of ground to improve exploration of claims. Rented equipment from Pinal Equipment Co. for making tunnel cuts and road work. The work done was for the benefit and development of all of said contiguous claims.

RECEIVED
BLM AZ STATE OFFICE
NOV 19 9 11 AM '91
PHOENIX, ARIZONA

Bohme Partnership by <u>William E. Bohme</u> Signatures of Affiant Partner		Signature of Notary Public: <u>John A. Barta</u> Notary Expiration Date: August 2, 1993
DATE OF: COUNTY OF: Date of Verification August 16, 1991	ARIZONA Gila ss. Verification. On this date, before me, a Notary Public, personally appeared: WILLIAM E. BOHME who, being duly sworn upon oath, stated that he had read this document and knows of his own knowledge that the facts stated within are true and correct, except for those matters based on information which he believes to be true.	

INSTRUCTIONS: Record in Office of County Recorder for County where claim is located before December 31 and file with proper BLM office before December 30 each year.

This instrument was recorded or filed at the request of:

William E. Bohme
P.O. Box 492
Miami, AZ 85539

CERTIFICATE OF RECORDATION OR FILING

I certify that this instrument was filed or recorded on the date, at the time, in the docket, beginning with the page number, and with the fee number and file number stamped in the top space of this instrument. If the instrument is of multiple pages, the docket and page set forth represent the first page of that instrument and that instrument extends through Docket _____ Page _____.

The recording official is directed to return this instrument or a copy thereof to the above person.

Official Certifying Recordation

Deputy

EXHIBIT A

CLAIM NAME	DOCKET, PAGE	BLM SERIAL NUMBER	Sec., Twp., & Range
Granit Gorge	Docket 469, Pages 244-245, as re-recorded Docket 470, Pages 204-207	AMC 40737	Sec. 10 Twp. 1 N Rng. 14 E
Granit Reef	Docket 468, Pages 936-937, as re-recorded Docket 470, Pages 176-179, As amended Docket 530, Pages 603-604	AMC 40738	Sec. 6 Twp. 1 S Rng. 14 E
Granit Reef No. 2	Docket 468, Pages 938-39, as re-recorded Docket 470, Pages 172-175, As amended Docket 530, Pages 605-606	AMC 40739	Sec. 6 Twp. 1 S Rng. 14 E
Monte Carlo No. 5	Docket 468, Pages 934-935, as re-recorded Docket 470, Pages 180-183	AMC 40740	Sec. 9 Twp. 1 N Rng. 14 E
Maverick	Docket 469, Pages 252-253, as re-recorded Docket 470, Pages 208-211	AMC 40741	Sec. 9 Twp. 1 N Rng. 14 E
Anaconda No. 5	Docket 469, Pages 250-251, as re-recorded Docket 470, Pages 200-203	AMC 40742	Sec. 2 Twp. 1 N Rng. 14 E
Grapevine	Docket 469, Pages 254-255, as re-recorded Docket 470, Pages 212-215	AMC 40743	Sec. 9 Twp. 1 N Rng. 14 E
Green Dragon	Docket 469, Pages 456-457, as re-recorded Docket 470, Pages 231-234	AMC 40745	Sec. 25 Twp. 1 N Rng. 13 E
Walnut	Docket 469, Pages 248-249, as re-recorded Docket 470, Pages 216-219	AMC 40746	Sec. 5 Twp. 1 N Rng. 14 E
California No. 1	Docket 468, Pages 940-941, as re-recorded Docket 470, Pages 168-171, As amended Docket 530, Pages 599-600	AMC 40747	Sec. 6 Twp. 1 S Rng. 14 E
California No. 6	Docket 468, Pages 942-943, as re-recorded Docket 470, Pages 164-167, As amended Docket 530, Pages 601-602	AMC 40748	Sec. 6 Twp. 1 S Rng. 14 E
Pie Ball	Docket 469, Pages 236-237, as re-recorded Docket 470, Pages 184-187	AMC 40749	Sec. 2 Twp. 1 N Rng. 14 E
Pie Ball No. 1	Docket 469, Pages 238-239, as re-recorded Docket 470, Pages 188-191	AMC 40750	Sec. 2 Twp. 1 N Rng. 14 E

RECEIVED
BLM AZ STATE OFFICE
NOV 19 9 11 AM '91
BUREAU OF LAND MANAGEMENT
ARIZONA

EXHIBIT A

CLAIM NAME	DOCKET, PAGE	BLM SERIAL NUMBER	Sec., Twp., & Range
Pie Ball No. 2	Docket 469, Pages 240-241, as re-recorded	AMC 40751	Sec. 2 Twp. 1 N Rng. 14 E
Pie Ball No. 3	Docket 470, Pages 192-195		
	Docket 469, Pages 242-243, as re-recorded	AMC 40752	Sec. 2 Twp. 1 N Rng. 14 E
	Docket 470, Pages 196-199		
Granit Reef No. 3	Docket 501, Pages 777-778, As amended	AMC 105984	Sec. 6 Twp. 1 S Rng. 14 E
	Docket 530, Pages 607-608		
Granit Reef No. 4 Fraction	Docket 530, Pages 609-610	AMC 127457	Sec. 6 Twp. 1 S Rng. 14 E

RECEIVED
BLM AZ STATE OFFICE
NOV 19 9 11 AM '91
PHOENIX, ARIZONA

-2-

24.05
CK# 1019

605677

STATE OF ARIZONA, County of Gila, ss;

I do hereby certify that the within instrument was filed and recorded at request of Bohme Partnership

Date Aug. 16, 1991 Time 2:00 P. M., Docket 840

Records of Gila County, Arizona.

Official Records Page S. 35-37

WITNESS my hand and official seal the day and year first above written.

MARY V. DE PAOLI, County Recorder

By *Kaycee Stanton* Deputy

ROFILMED
MICROFILMED

Compared

2 up
a Belle Bohme
425-1550

NOTICE OF INTENTION TO HOLD SITE

William E. Bohme
Bohme Partnership
P.O. Box 492
Miami, AZ 85539

Bureau of Land Management
Arizona State Office
Branch of Mining
Law Administration
P.O.Box 16563
Phoenix, Arizona 85011

Re: Notice of Intention to Hold Site

Ladies and Gentlemen:

This notice of intention to hold mill site is filed for record pursuant to Section 314(a)(1) of the Federal Land Policy and Management Act, and 43 C.F.R. Section 3833.2-3 and other applicable regulations, to advise you that the undersigned intends to hold the mill site described herein:

Name of Site (Relocated)

Gerald Wash / Serial No. A MC 40753 /

There has been no change in the mailing address of the owners of the claim, which is set forth above.

The mill site described herein is a claim-related site and will continue to be used for mining or milling purposes.

DATED: August 16, 1991.

BOHME PARTNERSHIP

by William E. Bohme
William E. Bohme
a partner

40735
gr
of
RECEIVED
BLM AZ STATE OFFICE
NOV 19 9 11 AM '91
PHOENIX, ARIZONA



844
00
CK# 1019

605676

STATE OF ARIZONA, County of Gila, ss;

I do hereby certify that the within instrument was filed and recorded at request of Bohme Partnership

Date Aug. 16, 1991 Time 2:00 P. M., Docket 840

Official Records Page S 33 & 34

Records of Gila County, Arizona.

WITNESS my hand and official seal the day and year first above written.

MARY V. DE PAOLI, County Recorder

By Kayee Stratton Deputy

MICROFILMED

Compared

ula Belle Bohme
25-1550

08/19/91

RECORDER SYSTEM
GILA COUNTY

11:12

FEE NUMBER 605676
DKT./PAGE-TO PG 840/ 33- 34

DATE RECORDED 08/16/91
TIME RECORDED 2:00

INSTRUMENT :
NOTICE/INTENT HOLD MINING CLM
CLAIMANT OR LESSEE
CLAIM

FEES PAID:
FEE POST/HANDL DOC S/R STATE
5.00 4.00
BOHME PARTNERSHIP ET AL
GERALD WASH SERIAL NO A MC 40753

PAID BY : EULA BELLE BOHME
CK #1019

RECEIVED
B.L.M. AZ STATE OFFICE
NOV 19 6 11 AM '91
PHOENIX, ARIZONA

08/19/91

RECORDER SYSTEM
GILA COUNTY

11:13

FEE NUMBER 605677
DKT./PAGE-TO PG 840/ 35- 37

DATE RECORDED 08/16/91
TIME RECORDED 2:00

INSTRUMENT :
AFF/PERFORMANCE OF ANNUAL WORK
CLAIMANT OR LESSEE
CLAIM

FEES PAID:
FEE POST/HANDL DOC S/R STATE
6.00 4.00 4.00
BOHME PARTNERSHIP ET AL
GRANIT GORGE

PAID BY : EULA BELLE BOHME
CK #1019

RECEIVED
B.L.M. RECORDS OFFICE
NOV 19 9 11 AM '91
PHOENIX, ARIZONA

CASE FOLDER COPY

I do hereby certify that the within instrument was filed and recorded at request of

MAGMA COPPER COMPANY

Official Records Pages 871 & 872

WITNESS my hand and official seal the day and year first above written.

MARY, V. DE PAOLI, County Recorder

Deputy

27

27

BLM Serial Number	Name	Docket	Page(s)	Section, Township & Range	
AMC 138539	K28	542	754-755	Section 7, T.1N., R.14.E.	(Unsur)
AMC 138540	K29	542	756-757	Section 7, T.1N., R.14.E.	(Unsur)
AMC 138541	K30	542	758-759	Section 7, T.1N., R.14.E.	(Unsur)
AMC 138542	K31	542	760-761	Section 7, T.1N., R.14.E.	(Unsur)
AMC 138543	K32	542	762-763	Sections 6 & 7, T.1N., R.14E.	(Unsur)
AMC 138544	K33	542	764-765	Sections 6 & 7, T.1N., R.14E.	(Unsur)
AMC 138545	K34	542	766-767	Section 6, T.1N., R.14E.	(Unsur)
AMC 138546	K35	542	768-769	Section 6, T.1N., R.14E.	(Unsur)
AMC 40744	East Water	469	458-459	Section 17, T.1N., R.14E.	(Unsur)

That said claims are contiguous, comprising a group.

That between the 18th day of August, 1991 and the 21st day of August, 1991, at least \$100.00 worth of work and improvements were done and performed upon or for the benefit of said claim for the year ending September 1, 1991, not including the location work on said claims; that said work and improvements were made by and at the expense of Magma Copper Company, Pinto Valley Division, a corporation organized under the laws of the State of Delaware and qualified to transact business in Gila County, Arizona which is the owner of said claims; that said work and improvements were made for the purpose of complying with the laws of the United States pertaining to assessment or annual work and that D. Dalmolin and R. Dalmolin, employees of Dalmolin Excavating, Globe AZ 85501, were the men employed by, or for, said owner and who labored upon said claims and did said work and improvements; that said work and improvements were as follows, to wit:

Road maintenance and drainage control at a cost of \$3,645.00.

MAGMA COPPER COMPANY, Pinto Valley Division

Ruben A. Santellanes
Ruben A. Santellanes

SUBSCRIBED AND SWORN to before me this 3rd day of September, 1991.

[Signature]
Notary Public

My Commission Expires: _____
My Commission Expires June 2, 1994

AFFIDAVIT OF
PERFORMANCE OF
ANNUAL ASSESSMENT WORK
MN-2 © LawForms 3-80

808 PAGE 552



Effective Date August 23, 1990	County and State Gila County, State of Arizona
Affiant (Name, Address, and Zip Code) William E. Bohme P.O. Box 492 Miami, AZ 85539	OWNERS OF MINING CLAIM (Names, Addresses, and Zip Codes) Bohme Partnership P.O. Box 492 Miami, AZ 85539
Mining Claim (Name, Number, and Mining District) See Exhibit A attached Globe-Miami Mining District	Period of Time Covered by this Affidavit (give dates) Sept. 1, 1989, through Aug. 31, 1990.
Recording and Filing Information The Location Notice of this Mining Claim is recorded at Docket _____, Page _____, Globe-Miami Mining District, in the Office of the County Recorder of _____ Gila _____ County, Arizona. The Location Notice is also filed under filing serial number See Exhibit A with the proper BLM office Located in Phoenix _____ in the State of _____ Arizona _____.	

PURSUANT TO ARS §27-208 and 43-CFR 3833.2 Affiant States:

- Affiant is a citizen of the United States, is over 18 years of age, resides at the above address and is personally acquainted with the above described mining claim.
- During the period of time stated above, at least \$ 1,700.00 worth of work and improvements were done and performed upon Mining Claim not including the location work of the claim.
- The work and improvements were made by and at the expense of the above named Owner of Mining Claim for the purposes of complying with the laws of the United States pertaining to assessment or annual work.
- The following persons were employed by Owner of Mining Claim and labored upon Mining Claim and did the work and improvements:

William E. Bohme, Royce Johnson, and Tom Hale

5. The following work was performed on Mining Claim:

Open cuts, road work, trail work and leveling of ground to improve exploration of claims. The work done was for the benefit and development of all of said contiguous claims.

RECEIVED
BLM, AZ STATE OFFICE
DEC 4 11 22 AM '90
PHOENIX, ARIZONA

Bohme Partnership by <u>William E. Bohme</u> Signatures of Affiant Partner		
STATE OF: ARIZONA COUNTY OF: Gila Date of Verification August 23, 1990	Verification. On this date, before me, a Notary Public, ss. personally appeared: <u>William E. Bohme</u> who, being duly sworn upon oath, stated that he had read this document and knows of his own knowledge that the facts stated within are true and correct, except for those matters based on information which he believes to be true.	Signature of Notary Public: <u>[Signature]</u> Notary Expiration Date: August 2, 1993.

INSTRUCTIONS: Record in Office of County Recorder for County where claim is located before December 31 and file with proper BLM office before December 30 each year.

This instrument was recorded or filed at the request of:

William E. Bohme
P.O. Box 492
Miami, AZ 85539

CERTIFICATE OF RECORDATION OR FILING

I certify that this instrument was filed or recorded on the date, at the time, in the docket, beginning with the page number, and with the fee number and file number stamped in the top space of this instrument. If the instrument is of multiple pages, the docket and page set forth represent the first page of that instrument and that instrument extends through Docket _____ Page _____

The recording official is directed to return this instrument or a copy thereof to the above person.

Official Certifying Recordation

Deputy

Fee Recd

EXHIBIT A

CLAIM NAME	DOCKET, PAGE	BLM SERIAL NUMBER	Sec., Twp., & Range
Granit Gorge	Docket 469, Pages 244-245, as re-recorded Docket 470, Pages 204-207	AMC 40737	Sec. 10 Twp. 1 N Rng. 14 E
Granit Reef	Docket 468, Pages 936-937, as re-recorded Docket 470, Pages 176-179, As amended Docket 530, Pages 603-604	AMC 40738	Sec. 6 Twp. 1 S Rng. 14 E
Granit Reef No. 2	Docket 468, Pages 938-39, as re-recorded Docket 470, Pages 172-175, As amended Docket 530, Pages 605-606	AMC 40739	Sec. 6 Twp. 1 S Rng. 14 E
Monte Carlo No. 5	Docket 468, Pages 934-935, as re-recorded Docket 470, Pages 180-183	AMC 40740	Sec. 34 Twp. 2 N Rng. 14 E
Maverick	Docket 469, Pages 252-253, as re-recorded Docket 470, Pages 208-211	AMC 40741	Sec. 9 Twp. 1 N Rng. 14 E
Anaconda No. 5	Docket 469, Pages 250-251, as re-recorded Docket 470, Pages 200-203	AMC 40742	Sec. 2 Twp. 1 N Rng. 14 E
Grapevine	Docket 469, Pates 254-255, as re-recorded Docket 470, Pages 212-215	AMC 40743	Sec. 9 Twp. 1 N Rng. 14 E
Green Dragon	Docket 469, Pages 456-457, as re-recorded Docket 470, Pages 231-234	AMC 40745	Sec. 25 Twp. 1 N Rng. 13
Walnut	Docket 469, Pages 248-249, as re-recorded Docket 470, Pages 216-219	AMC 40746	Sec. 5 Twp. 1 N Rng. 14
California No. 1	Docket 468, Pages 940-941, as re-recorded Docket 470, Pages 168-171, As amended Docket 530, Pages 599-600	AMC 40747	Sec. 6 Twp. 1 S Rng. 14 E
California No. 6	Docket 468, Pages 942-943, as re-recorded Docket 470, Pages 164-167, As amended Docket 530, Pages 601-602	AMC 40748	Sec. 6 Twp. 1 S Rng. 14 E
Pie Ball	Docket 469, Pages 236-237, as re-recorded Docket 470, Pages 184-187	AMC 40749	Sec. 2 Twp. 1 N Rng. 14 E
Pie Ball No. 1	Docket 469, Pages 238-239, as re-recorded Docket 470, Pages 188-191	AMC 40750	Sec. 2 Twp. 1 N Rng. 14 E

RECEIVED
BLM AZ STATE OFFICE
DEC 4 11 22 AM '90
PHOENIX, ARIZONA

EXHIBIT A

<u>CLAIM NAME</u>	<u>DOCKET, PAGE</u>	<u>BLM SERIAL NUMBER</u>	<u>Sec., Twp., & Range</u>
Pie Ball No. 2	Docket 469, Pages 240-241, as re-recorded Docket 470, Pages 192-195	AMC 40751	Sec. 2 Twp. 1 N Rng. 14 E
Pie Ball No. 3	Docket 469, Pages 242-243, as re-recorded Docket 470, Pages 196-199	AMC 40752	Sec. 2 Twp. 1 N Rng. 14 E
Granit Reef No. 3	Docket 501, Pages 777-778, As amended Docket 530, Pages 607-608	AMC 105984	Sec. 6 Twp. 1 S Rng. 14 E
Granit Reef No. 4 Fraction	Docket 530, Pages 609-610	AMC 127457	Sec. 6 Twp. 1 S Rng. 14 E

RECEIVED
BLM AZ STATE OFFICE
DEC 4 11 23 AM '90
PHOENIX, ARIZONA

20 + 400 + 4 ENV.
1:45 C A# 1452

593241

STATE OF ARIZONA, County of Gila, ss;

I do hereby certify that the within instrument was filed and recorded at request of Eula Belle Bohme

Date Aug. 23, 1990 Time 11:45 A. M., Docket 808 Official Records Page 552-554
Records of Gila County, Arizona.

WITNESS my hand and official seal the day and year first above written.

MARY V. DE PAOLI, County Recorder

MICROFILMED

Compared

By Kay Kennedy
Deputy

40735 SG
47

NOTICE OF INTENTION TO HOLD SITE

William E. Bohme
Bohme Partnership
P.O. Box 492
Miami, AZ 85539

Bureau of Land Management
2400 Valley Bank Center
Phoenix, Arizona 85072

Re: Notice of Intention to Hold Site

Ladies and Gentlemen:

This notice of intention to hold mill site is filed for record pursuant to Section 314(a)(1) of the Federal Land Policy and Management Act, and 43 C.F.R. Section 3833.2-3 and other applicable regulations, to advise you that the undersigned intends to hold the mill site described herein:

Name of Site (Relocated)

Gerald Wash Serial No. A MC 40753

There has been no change in the mailing address of the owners of the claim, which is set forth above.

The mill site described herein is a claim-related site and will continue to be used for mining or milling purposes.

DATED: August 23, 1990.

BOHME PARTNERSHIP

by William E. Bohme
William E. Bohme
a partner

RECEIVED
B.L.M. AZ STATE OFFICE
DEC 4 11 23 AM '90
PHOENIX, ARIZONA

500 #4.2 + Env.
11:45 ck. #1452

593242

STATE OF ARIZONA, County of Gila, ss;

I do hereby certify that the within instrument was filed and recorded at request of Eula Belle Bohme

Date Aug. 23, 1990 Time 11:45 A. M., Docket 808 Official Records Pages 555 & 556
Records of Gila County, Arizona.

WITNESS my hand and official seal the day and year first above written.

MARY V. DE PAOLI, County Recorder

By

Kay Kennedy
Deputy

MICROFILMED

Compared

UNITED STATES
DEPARTMENT OF THE INTERIOR
BUREAU OF LAND MANAGEMENT

RECEIPT AND ACCOUNTING ADVICE

NO. 1662429 04

SM/AZ 12/04/90

Subject: ASSESSMENTS - INTENT TO HOLD (1) ✓ 2 7 12 90.00
Applicant: AFFIDAVITS OF ASSESSMENT WORK (17)

OK g

BOHME PARTNERSHIP
BOX 492
MIAMI, AZ 85539

Remitter: SAME - CK #1465
473-3536

Assignor:

LEASE MANAGEMENT DATA				<input type="checkbox"/> NEW	<input type="checkbox"/> UPDATE	<input type="checkbox"/> PAYMENT				
ORIGINAL SERIAL NO.	ASG.	TYPE	ST.	CTY.	FUND SYMBOL				ACRES/UNITS	RATE
AMC 40753, ET AL										
AMOUNT	ANV. DATE	EXP. DATE	BILL CYC.	S/C	DISTRICT	NEXT BILL	MISC. DATA	U of M	ACTUAL UNITS	
ASSIGNMENT SERIAL NO.	ASG.	TYPE	ST.	CTY.	FUND SYMBOL				ACRES/UNITS	RATE
AMOUNT	ANV. DATE	EXP. DATE	BILL CYC.	S/C	DISTRICT	NEXT BILL	MISC. DATA	U of M	ACTUAL UNITS	

APPLY REMITTANCE				Remarks: Acknowledged 59m BY: DATE:			
ACTION	FUND SYMBOL	CTY.	AMOUNT				
FILING FEE							
RENTAL							
UNEARNED							
REFUND							
TOTAL							
AMOUNT DUE							

☐ Lease in Escrow?

☐ KGS?

☐ Auto Escalates?

☐ Auto Renew?

Of Interest?

Operating Rights?

Operator

Bond Filed?

FOR MMS USE ONLY

BILLEE

NUMBER

OCS SECTION

CODE

FOREST REFUGE

RECEIVED
B.L.M. AZ STATE OFFICE

NOV 21 1990

7:45 A.M.
PHOENIX, ARIZONA



OFFICIAL RECORDS OF
PINAL COUNTY RECORDER
KATHLEEN C. FELIX

DATE: 08NOV90 TIME: 1000
FEE: \$6.00 \$4.00 \$5.00
PAGES: 002
DOCKET: 1708 PAGE: 215
INSTRUMENT # 992767

When recorded mail to.

Jack Reeder
1924 E. Vine Ave.
Mesa, AZ 85204

Ret @ 6.00-4-5

1708-215

AFFIDAVIT OF LABOR PERFORMED
AND IMPROVEMENTS MADE

40735 SA
up

STATE OF ARIZONA

County of Maricopa

Jack and Doris Reeder, being duly sworn, upon oath deposes
and says:

We are citizens of the United States and more than twenty-one
years of age. We reside in Mesa, County of Maricopa, State of Arizona,
and are personally acquainted and familiar with the mining claim
described herein, which claim is situated in Pinal County, Arizona.
The name, the Bureau of Land Management serial number, and other
information relative to the claim is as follows:

<u>Claim Name</u>	<u>Pinal County</u> <u>Docket and Page</u>	<u>BLM Serial</u> <u>Number</u>	<u>Sec., Twnsp.,</u> <u>& Range</u>
Quartzsite (Superior Mining Dist.)	Docket 952, Pages 764,765 re-recorded Docket 954, Pages 307-309	AMC 40736	Sec. 8 T 1 N R 13 E

Said claim is owned by Jack and Doris Reeder, the mailing
address for which is:

Jack & Doris Reeder
1924 E. Vine Ave.
Mesa, Arizona 85204

Between 12 o'clock meridian, OCTOBER 20, 1990 and 12 o'clock
meridian, OCTOBER 23, 1990, in excess of \$100.00 worth of work and
improvements were done and performed for the benefit of this mining
claim, in order to comply with the law of the United States pertaining
to assessment of annual work. The work and improvements consisted of
enlarging the discovery hole and removal of additional overburden so as
to further expose the mineral. Pilar M Cchoa, Dutch Ortega ~~ANDXXXXXXXXXX~~
~~XXXXXXXXXXXX~~ employed by Jack and Doris Reeder to perform the work, and

1708-216

labored upon the aforesaid claim, and did said work and improvements.

Said labor was performed and improvements were made at the expense of Jack and Doris Reeder for the benefit of the claim and are part of a general plan of exploration, improvement and development, and both tend to explore, improve, and develop the claim. The amount expended for the value of said labor and improvement is at least \$100.00. Said expenditures were made in good faith, for the purpose of exploring, improving, and developing the claim and was intended as annual labor and improvements for the above described mining claim for the assessment year ending 12 o'clock meridian, DECEMBER 31, ,1990.

This Affidavit will be recorded in the office of the County Recorder of Pinal County, Arizona on or before NOVEMBER 15 ,1990, and a copy hereof filed for record in the state offices of the Bureau of Land Management on or before DEC. 29th ,1990 .

DATED this 6th day of NOVEMBER ,1990 ..

RECEIVED
B.L.M. AZ STATE OFFICE

NOV 21 1990

7:45 A.M.
PHOENIX, ARIZONA

JACK AND/OR DORIS REEDER

BY *Doris Reeder*
DORIS REEDER


SUBSCRIBED AND SWORN TO before me this 6 day of November, 1990

B. J. DORIS REEDER

Shelly L. [Signature]
Notary Public

My commission expires:

My Commission Expires June 30, 1994



RECEIVED
B.L.M. AZ STATE OFFICE

NOV 21 1990

7:45 A.M.
PHOENIX, ARIZONA



OFFICIAL RECORDS OF
PINAL COUNTY RECORDER
KATHLEEN C. FELIX

DATE: 08NOV90 TIME: 1000
FEE: \$6.00 \$4.00 \$5.00
PAGES: 002
DOCKET: 1708 PAGE: 217
INSTRUMENT # 992768

Jack Reeder
1924 E. Vine Ave.
Mesa, AZ 85204

② 6,00-4-5

1708-217

AFFIDAVIT OF LABOR PERFORMED
AND IMPROVEMENTS MADE

4073556
up

STATE OF ARIZONA

County of Maricopa

Jack and Doris Reeder, being duly sworn, upon oath deposes
and says:

We are citizens of the United States and more than twenty-one
years of age. We reside in Mesa, County of Maricopa, State of Arizona,
and are personally acquainted and familiar with the mining claim
described herein, which claim is situated in Pinal County, Arizona.
The name, the Bureau of Land Management serial number, and other
information relative to the claim is as follows:

<u>Claim Name</u>	<u>Docket and Page</u>	<u>BLM Serial</u> <u>Number</u>	<u>Sec., Twnsp.,</u> <u>& Range</u>
Iron Mike	Docket 952, Pages 766-767	AMC 40735	Sec. 28
(Silver King	as re-recorded		T 1 N
Mining Dist.)	Docket 954, Pages 310-312		R 13 E

Said claim is owned by Jack and Doris Reeder, the mailing
address for which is:

Jack & Doris Reeder
1924 E. Vine Ave.
Mesa, Arizona 85204

Between 12 o'clock meridian, OCTOBER 20, 1990 , and 12 o'clock
meridian, OCTOBER 23, 1990 , in excess of \$100.00 worth of work and
improvements were done and performed for the benefit of this mining
claim, in order to comply with the law of the United States pertaining
to assessment of annual work. The work and improvements consisted of
enlarging the discovery hole and removal of additional overburden so as
to further expose the mineral. Pilar M Ochoa, Dutch Ortega and Ernesto
XXXXXX were employed by Jack and Doris Reeder to perform the work, and

1708-218

labored upon the aforesaid claim, and did said work and improvements.

Said labor was performed and improvements were made at the expense of Jack and Doris Reeder for the benefit of the claim and are part of a general plan of exploration, improvement and development, and both tend to explore, improve, and develop the claim. The amount expended for the value of said labor and improvement is at least \$100.00. Said expenditures were made in good faith, for the purpose of exploring, improving, and developing the claim and was intended as annual labor and improvements for the above described mining claim for the assessment year ending 12 o'clock meridian, DECEMBER 31, 1990.

This Affidavit will be recorded in the office of the County Recorder of Pinal County, Arizona on or before November 15, 1990, and a copy hereof filed for record in the state offices of the Bureau of Land Management on or before DEC. 29, 1990.

DATED this 6th day of NOVEMBER, 1990.

RECEIVED
B.L.M. AZ STATE OFFICE
NOV 21 1990
7:45 A.M.
PHOENIX, ARIZONA

JACK AND/OR DORIS REEDER


By *Doris Reeder*
DORIS REEDER

SUBSCRIBED AND SWORN TO before me this 6th day of November, 1990
, by DORIS REEDER

Shelly L. Jones
Notary Public

My commission expires:

NOV 21 1990



SENDER: Complete items 1 and 2 when additional services are desired, and complete items 3 and 4.

Put your address in the "RETURN TO" Space on the reverse side. Failure to do this will prevent this card from being returned to you. The return receipt fee will provide you the name of the person delivered to and the date of delivery. For additional fees the following services are available. Consult postmaster for fees and check box(es) for additional service(s) requested.

1. ☒ Show to whom delivered, date, and addressee's address. 2. ☐ Restricted Delivery
(Extra charge) (Extra charge)

3. Article Addressed to:

Jack & Doris Reeder
1924 E. Vine Avenue
Mesa, AZ 95204
A MC 40735 (922-SR) 91-POL-38

4. Article Number

764148

Type of Service:

- ☒ Registered ☐ Insured
☐ Certified ☐ COD
☐ Express Mail ☐ Return Receipt
for Merchandise

Always obtain signature of addressee
or agent and DATE DELIVERED.

5. Signature — Addressee

X

6. Signature — Agent

X

7. Date of Delivery

8. Addressee's Address (ONLY if
requested and fee paid)

SAmo

UNITED STATES POSTAL SERVICE
OFFICIAL BUSINESS



RECEIVED

B.L.M. AZ STATE OFFICE

DEC 04 1990

7:45 A.M.

PHOENIX, ARIZONA



**PENALTY FOR PRIVATE
USE, \$300**

SENDER INSTRUCTIONS

Print your name, address and ZIP Code in the space below.

- Complete items 1, 2, 3, and 4 on the reverse.
- Attach to front of article if space permits, otherwise affix to back of article.
- Endorse article "Return Receipt Requested" adjacent to number.

**RETURN
TO**

Print Sender's name, address, and ZIP Code in the space below.

Bureau of Land Management

Arizona State Office (922)

P. O. Box 16563

Phoenix, Arizona 85011



United States Department of the Interior

BUREAU OF LAND MANAGEMENT
ARIZONA STATE OFFICE
3707 N. 7TH STREET
P.O. BOX 16563
PHOENIX, ARIZONA 85011
(602) 640-5550



IN REPLY REFER TO:

A MC 40735
91-POL-38
(922-SR)

TP

CERTIFIED MAIL- RETURN RECEIPT REQUESTED

November 26, 1990

Jack & Doris Reeder
1924 E. Vine Avenue
Mesa, Arizona 85204

NOTICE

The Bureau of Land Management, Arizona State Office, timely received the following document(s) covering 2 Mining Claims, Mill or Tunnel Sites:

- X : Proof of Labor
- : Notice of Intention to Hold
- : Amendment(s)
- : Transfer of Interest.

Effective January 3, 1989, new regulations were implemented (copy enclosed) which require a \$5.00 service charge for each claim or site to accompany any of the above-listed filings. Before we can accept and process your filing we must receive your remittance in the amount \$ 10.00.

This amount must be received within 30 days of the date of receipt of this decision. Failure to remit this service charge shall cause the filing to be rejected and returned.

Please return the enclosed sheet with your remittance so that we can trace your filing.

You will receive a receipt for your remittance.

Alan Rabinoff
Alan Rabinoff
Chief, Branch of
Mining Law Administration

Enclosures

RECEIVED
B.L.M. AZ STATE OFFICE

DEC 04 1990

7:45 A.M.
PHOENIX, ARIZONA

PLEASE RETURN THIS SHEET WITH YOUR REMITTANCE TO THE D.O.I., Bureau of Land Management, P.O. Box 16563, Phoenix, Arizona 85011.

NAME: Jack & Doris Reeder

SERIAL NUMBER I.D.: A MC 40735 - 36

TYPE OF FILING: 91-POL-38

DATE FILED: November 21, 1990

AMOUNT DUE: \$ 10.00

FOR OFFICE USE ONLY

90-

Disposition
3460M

UNITED STATES
DEPARTMENT OF THE INTERIOR
BUREAU OF LAND MANAGEMENT

RECEIPT AND ACCOUNTING ADVICE

NO. 1652450
SM/AZ 12/04/90

Subject: *Money Requested*
AFFIDAVITS OF ASSESSMENT WORK (2) ✓

2 40 12 10.00

Applicant:
JACK REEDER, ET AL
1924 E. VINE AVENUE
MESA, AZ 85204

Remitter: SAME - CK #434
898-3853

OK ep

Assignor:

LEASE MANAGEMENT DATA										<input type="checkbox"/> NEW	<input type="checkbox"/> UPDATE	<input type="checkbox"/> PAYMENT
ORIGINAL SERIAL NO.	ASG.	TYPE	ST.	CTY.	FUND SYMBOL				ACRES/UNITS	RATE		
AMC 40735-36												
AMOUNT	ANV. DATE	EXP. DATE	BILL CYC.	S/C	DISTRICT	NEXT BILL	MISC. DATA	U of M	ACTUAL UNITS			
ASSIGNMENT SERIAL NO.	ASG.	TYPE	ST.	CTY.	FUND SYMBOL				ACRES/UNITS	RATE		
AMOUNT	ANV. DATE	EXP. DATE	BILL CYC.	S/C	DISTRICT	NEXT BILL	MISC. DATA	U of M	ACTUAL UNITS			

APPLY REMITTANCE			
ACTION	FUND SYMBOL	CTY.	AMOUNT
FILING FEE			
RENTAL			
UNEARNED			
REFUND			
TOTAL			
AMOUNT DUE			

Remarks:

BY: _____ DATE: _____

<input type="checkbox"/> Lease in Escrow?	Of Interest? Operating Rights? Operator Bond Filed?
<input type="checkbox"/> KGS?	
<input type="checkbox"/> Auto Escalates?	
<input type="checkbox"/> Auto Renew?	

FOR MMS USE ONLY	
BILLEE	FOREST REFUGE
NUMBER	
OCS SECTION	
CODE	

STATE OF ARIZONA, County of Gila, ss:

I do hereby certify that the within instrument was filed and recorded at request of

MAGMA COPPER COMPANY

Date Sep. 19, 1990 Time 2:00

P. M., Docket

811

Official Records Page 203 & 204

Records of Gila County, Arizona.

WITNESS my hand and official seal the day and year first above written.

MARY V. DE PAOLI, County Recorder.

Deputy

MICROFILMED
ComparedBy *Kayce Reese*

40735

138512

40543

36

RECEIVED
BLM ARIZONA OFFICE
SEP 20 10 11 AM '90
PHOENIX, ARIZONA

AFFIDAVIT OF LABOR PERFORMED AND IMPROVEMENTS MADE

STATE OF ARIZONA)
County of Gila) ss.

RUBEN A. SANTELLANES, being first duly sworn according to law, deposes and says:

That he is a citizen of the United States and more than eighteen years of age, resides at Crestline in Gila County, Arizona (P.O. Box 100, Miami, Arizona), is personally acquainted with those certain lode mining claims situated in the Globe Mining District in Gila County, Arizona, of which the name, together with the number of Book and Pages of Records of Mines, or Docket and Page of Official Records, as the case may be, where the location notice is recorded in the office of the County Recorder of said Gila County, Arizona, is as follows, to wit:

BLM Serial Number	Name	Docket	Page(s)	Section, Township & Range	
AMC 138512	K1	542	700-701	Sections 17 & 20, T.1N., R.14E.	(Unsur)
AMC 138513	K2	542	702-703	Section 17, T.1N., R.14E.	(Unsur)
AMC 138514	K3	542	704-705	Section 17, T.1N., R.14E.	(Unsur)
AMC 138515	K4	542	706-707	Section 17, T.1N., R.14E.	(Unsur)
AMC 138516	K5	542	708-709	Section 17, T.1N., R.14E.	(Unsur)
AMC 138517	K6	542	710-711	Section 17, T.1N., R.14E.	(Unsur)
AMC 138518	K7	542	712-713	Section 17, T.1N., R.14E.	(Unsur)
AMC 138519	K8	542	714-715	Section 17, T.1N., R.14E.	(Unsur)
AMC 138520	K9	542	716-717	Section 17, T.1N., R.14E.	(Unsur)
AMC 138521	K10	542	718-719	Sections 8 & 17, T.1N., R.14E.	(Unsur)
AMC 138522	K11	542	720-721	Section 8, T.1N., R.14E.	(Unsur)
AMC 138523	K12	542	722-723	Section 17, T.1N., R.14E.	(Unsur)
AMC 138524	K13	542	724-725	Section 17, T.1N., R.14E.	(Unsur)
AMC 138525	K14	542	726-727	Section 17, T.1N., R.14E.	(Unsur)
AMC 138526	K15	542	728-729	Section 17, T.1N., R.14E.	(Unsur)
AMC 138527	K16	542	730-731	Section 17, T.1N., R.14E.	(Unsur)
AMC 138528	K17	542	732-733	Section 17, T.1N., R.14E.	(Unsur)
AMC 138529	K18	542	734-735	Sections 17 & 18, T.1N., R.14E.	(Unsur)
AMC 138530	K19	542	736-737	Sections 8, 17, 18, T.1N., R.14E.	(Unsur)
AMC 138531	K20	542	738-739	Sections 7, 8, 17, 18, T.1N., R.14E.	(Unsur)
AMC 138532	K21	542	740-741	Sections 7 & 8, T.1N., R.14E.	(Unsur)
AMC 138533	K22	542	742-743	Sections 7 & 8, T.1N., R.14E.	(Unsur)
AMC 138534	K23	542	744-745	Sections 17 & 18, T.1N., R.14E.	(Unsur)
AMC 138535	K24	542	746-747	Sections 17 & 18, T.1N., R.14E.	(Unsur)
AMC 138536	K25	542	748-749	Sections 7 & 18, T.1N., R.14E.	(Unsur)
AMC 138537	K26	542	750-751	Section 7, T.1N., R.14E.	(Unsur)
AMC 138538	K27	542	752-753	Section 7, T.1N., R.14E.	(Unsur)

Fee Rec'd
MP✓
29

BLM Serial Number	Name	Docket	Page(s)	Section, Township & Range	
AMC 138539	K28	542	754-755	Section 7, T.1N., R.14E.	(Unsur)
AMC 138540	K29	542	756-757	Section 7, T.1N., R.14E.	(Unsur)
AMC 138541	K30	542	758-759	Section 7, T.1N., R.14E.	(Unsur)
AMC 138542	K31	542	760-761	Section 7, T.1N., R.14E.	(Unsur)
AMC 138543	K32	542	762-763	Sections 6 & 7, T.1N., R.14E.	(Unsur)
AMC 138544	K33	542	764-765	Sections 6 & 7, T.1N., R.14E.	(Unsur)
AMC 138545	K34	542	766-767	Section 6, T.1N., R.14E.	(Unsur)
AMC 138546	K35	542	768-769	Section 6, T.1N., R.14E.	(Unsur)
AMC 40744, East Water		469	458-459	Section 17, T.1N., R.14E.	(Unsur)

That said claims are contiguous, comprising a group.

That between the 24th day of October, 1989 and the 15th day of November, 1989, at least \$100.00 worth of work and improvements were done and performed upon or for the benefit of said claim for the year ending September 1, 1990, not including the location work on said claims; that said work and improvements were made by and at the expense of Magma Copper Company, Pinto Valley Division, a corporation organized under the laws of the State of Delaware and qualified to transact business in Gila County, Arizona which is the owner of said claims; that said work and improvements were made for the purpose of complying with the laws of the United States pertaining to assessment or annual work and that D. Dalmolin and F. Dalmolin, employees of Dalmolin Excavating, Globe AZ 85501, were the men employed by, or for, said owner and who labored upon said claims and did said work and improvements; that said work and improvements were as follows, to wit:

Road and development work at a cost of \$3,600.00.

MAGMA COPPER COMPANY, Pinto Valley Division

Ruben A. Santellanes
Ruben A. Santellanes

SUBSCRIBED AND SWORN to before me this 14th day of September, 1990.

[Signature]
Notary Public

My Commission Expires June 21, 1994

My Commission Expires: _____

RECEIVED
BLM AZ STATE OFFICE
SEP 20 10 11 AM '90
PHOENIX, ARIZONA

STATE OF ARIZONA,

ss.

I hereby certify that the within instrument was filed and
recorded Sep. 5, 1989, at A. M.

County of Gila

In Docket No. 778

PageS 234 - 239, at the request of

Bohme Partnership

Fee No.:

40737

105984

127457

580631

When recorded mail to:

425-1550

Witness my hand and official seal.

MARY V. DE PAOLI,

County Recorder

By

Deputy Recorder

William E. Bohme
P.O. Box 492
Miami, AZ 85539

RECEIVED
B.L.M. AZ STATE OFFICE
CASH REC'D
DEC 1 12 44 PM '89
CLAT
THIS IS A
AND ACKNOWLEDGEMENT
PAGE 05

AFFIDAVIT OF PERFORMANCE OF ANNUAL WORK

State of Arizona

County of Gila

ss.

1. The undersigned being duly sworn according to law deposes and says that they are a citizen of the United States, more than eighteen years of age and that all of the facts set forth in this affidavit are true and correct according to the best of their knowledge, information and belief.
2. That they are personally acquainted with the following mining claims.

Claim Name	Arizona Mining Claim Number	Claim Type	Location Notice Recorded in Book or Docket No., Page No.
See attached	Exhibit A and	Exhibit B	

3. That between the date of Sept. 1, 1988, and August 31, 1989, at least Seventeen hundred and no/100 Dollars (\$ 1,700.00) worth of work and improvements were done and performed upon this claim not including location work.
4. The work and improvements were made by and at the expense of BOHME PARTNERSHIP

owner of the mine whose address is P.O. Box 492, Miami, AZ 85539

for the purpose of complying with the laws of the United States pertaining to assessment or annual work.

5. The name of the people employed by the owner to do the work and improvements were Triple Nichol, Inc. through its employees, and by ROYCE JOHNSON, JERRY JOHNSON, and WILLIAM E. BOHME.

6. The work and improvements done were drilling, open cuts, road work, trail work and leveling of ground to improve exploration of claims. The work done was for the benefit and development of all of said contiguous claims. BOHME PARTNERSHIP

Date: Sept. 5, 1989.

By William E. Bohme Partner

Subscribed to and sworn before me this 5th day of September 19 89 by WILLIAM E. BOHME on behalf of BOHME PARTNERSHIP.

My comm. expires August 2, 1993.

Notary Public

RECEIVED
BLM. AZ STATE OFFICE

EXHIBIT A

CASH
REGS. NO.
CLAIM NAME BY DOCKET, PAGE

CLAIM NAME	BY	DOCKET, PAGE	BLM SERIAL NUMBER	Sec., Twp., & Range
Granit Gorge ✓	44	Docket 469, Pages 244-245, as re-recorded Docket 470, Pages 204-207	AMC 40737 ✓	Sec. 10 Twp. 1 N Rng. 14 E
Granit Reef ✓		Docket 468, Pages 936-937, as re-recorded Docket 470, Pages 176-179, As amended Docket 530, Pages 603-604	AMC 40738 ✓	Sec. 6 Twp. 1 S Rng. 14 E
Granit Reef No. 2 ✓		Docket 468, Pages 938-39, as re-recorded Docket 470, Pages 172-175, As amended Docket 530, Pages 605-606	AMC 40739 ✓	Sec. 6 Twp. 1 S Rng. 14 E
Monte Carlo No. 5 ✓		Docket 468, Pages 934-935, as re-recorded Docket 470, Pages 180-183	AMC 40740 ✓	Sec. 34 Twp. 2 N Rng. 14 E
Maverick ✓		Docket 469, Pages 252-253, as re-recorded Docket 470, Pages 208-211	AMC 40741 ✓	Sec. 9 Twp. 1 N Rng. 14 E
Anaconda No. 5 ✓		Docket 469, Pages 250-251, as re-recorded Docket 470, Pages 200-203	AMC 40742 ✓	Sec. 2 Twp. 1 N Rng. 14 E
Grapevine ✓		Docket 469, Pates 254-255, as re-recorded Docket 470, Pages 212-215	AMC 40743 ✓	Sec. 9 Twp. 1 N Rng. 14 E
Green Dragon ✓		Docket 469, Pages 456-457, as re-recorded Docket 470, Pages 231-234	AMC 40745 ✓	Sec. 25 Twp. 1 N Rng. 13 E
Walnut ✓		Docket 469, Pages 248-249, as re-recorded Docket 470, Pages 216-219	AMC 40746 ✓	Sec. 5 Twp. 1 N Rng. 14 E
California No. 1 ✓		Docket 468, Pages 940-941, as re-recorded Docket 470, Pages 168-171, As amended Docket 530, Pages 599-600	AMC 40747 ✓	Sec. 6 Twp. 1 S Rng. 14 E
California No. 6 ✓		Docket 468, Pages 942-943, as re-recorded Docket 470, Pages 164-167, As amended Docket 530, Pages 601-602	AMC 40748 ✓	Sec. 6 Twp. 1 S Rng. 14 E
Pie Ball ✓		Docket 469, Pages 236-237, as re-recorded Docket 470, Pages 184-187	AMC 40749 ✓	Sec. 2 Twp. 1 N Rng. 14 E
Pie Ball No. 1 ✓		Docket 469, Pages 238-239, as re-recorded Docket 470, Pages 188-191	AMC 40750 ✓	Sec. 2 Twp. 1 N Rng. 14 E

40737-43

40746-50

EXHIBIT A

<u>CLAIM NAME</u>	<u>DOCKET, PAGE</u>	<u>BLM SERIAL NUMBER</u>	<u>Sec., Twp., & Range</u>
Pie Ball No. 2 ✓	Docket 469, Pages 240-241, as re-recorded	AMC 40751 ✓	Sec. 2 Twp. 1 N Rng. 14 E
Pie Ball No. 3 ✓	Docket 470, Pages 192-195		
Pie Ball No. 3 ✓	Docket 469, Pages 242-243, as re-recorded	AMC 40752 ✓	Sec. 2 Twp. 1 N Rng. 14 E
Granit Reef No. 3 ✓	Docket 470, Pages 196-199		
Granit Reef No. 3 ✓	Docket 501, Pages 777-778, As amended	AMC 105984 ✓	Sec. 6 Twp. 1 S Rng. 14 E
Granit Reef No. 4 ✓	Docket 530, Pages 607-608		
Granit Reef No. 4 ✓	Docket 530, Pages 609-610	AMC 127457 ✓	Sec. 6 Twp. 1 S Rng. 14 E
Fraction			

RECEIVED
B.L.M. AZ STATE OFFICE
CASH _____ MO _____
REC'D _____ BY _____
Dec 12 1989

THIS IS TO BE RECEIVED
AND ACKNOWLEDGMENT
PAGE _____ OF _____

NOTICE OF INTENTION TO HOLD SITE

William E. Bohme
Bohme Partnership
P.O. Box 492
Miami, AZ 85539

Bureau of Land Management
2400 Valley Bank Center
Phoenix, Arizona 85072

Re: Notice of Intention to Hold Site

Ladies and Gentlemen:

This notice of intention to hold mill site is filed for record pursuant to Section 314(a)(1) of the Federal Land Policy and Management Act, and 43 C.F.R. Section 3833.2-3 and other applicable regulations, to advise you that the undersigned intends to hold the mill site described herein:

Name of Site (Relocated)

Gerald Wash Serial No. A MC 40753 ✓.

There has been no change in the mailing address of the owners of the claim, which is set forth above.

The mill site described herein is a claim-related site and will continue to be used for mining or milling purposes.

DATED: August 31, 1989.

BOHME PARTNERSHIP

by William E. Bohme
William E. Bohme
a partner

RECEIVED
BLM, AZ STATE OFFICE
CASH _____ NO _____
REC'D _____
DEC 1 12 42 PM '89

THIS IS A _____
AND A _____
PAGE _____

RECEIVED
B.L.M. AZ STATE OFFICE

NOV 21 1989

7:45 A.M.
PHOENIX, ARIZONA

40735
LH



OFFICIAL RECORDS OF
PINAL COUNTY RECORDER
KATHLEEN C. FELIX

DATE: 06NOV89 TIME: 1000
FEE: \$6.00 \$4.00 \$5.00
PAGES: 002
DOCKET: 1639 PAGE: 467
INSTRUMENT # 960730

When recorded mail to

Jack Reeder
1924 E. Vine Ave.
Mesa, AZ 85204

1639-467

AFFIDAVIT OF LABOR PERFORMED
AND IMPROVEMENTS MADE

STATE OF ARIZONA

County of Maricopa

Jack and Doris Reeder, being duly sworn, upon oath deposes
and says:

We are citizens of the United States and more than twenty-one
years of age. We reside in Mesa, County of Maricopa, State of Arizona,
and are personally acquainted and familiar with the mining claim
described herein, which claim is situated in Pinal County, Arizona.
The name, the Bureau of Land Management serial number, and other
information relative to the claim is as follows:

<u>Claim Name</u>	<u>Pinal County</u> <u>Docket and Page</u>	<u>BLM Serial</u> <u>Number</u>	<u>Sec., Twnsp.,</u> <u>& Range</u>
✓ Iron Mike (Silver King Mining Dist.)	Docket 952, Pages 766-767 as re-recorded	AMC 40735	Sec. 28
	Docket 954, Pages 310-312		T 1 N R 13 E

Said claim is owned by Jack and Doris Reeder, the mailing
address for which is:

Jack & Doris Reeder
1924 E. Vine Ave.
Mesa, Arizona 85204

Between 12 o'clock meridian, Oct. 16, 1989, and 12 o'clock
meridian, Oct. 24, 1989, in excess of \$100.00 worth of work and
improvements were done and performed for the benefit of this mining
claim, in order to comply with the law of the United States pertaining
to assessment of annual work. The work and improvements consisted of
enlarging the discovery hole and removal of additional overburden so as
to further expose the mineral. Jack Reeder, Dutch Ortega and ~~Earnesto~~
~~Garcia~~ were employed by Jack and Doris Reeder to perform the work, and

1639-468


labored upon the aforesaid claim, and did said work and improvements.

Said labor was performed and improvements were made at the expense of Jack and Doris Reeder for the benefit of the claim and are part of a general plan of exploration, improvement and development, and both tend to explore, improve, and develop the claim. The amount expended for the value of said labor and improvement is at least \$100.00. Said expenditures were made in good faith, for the purpose of exploring, improving, and developing the claim and was intended as annual labor and improvements for the above described mining claim for the assessment year ending 12 o'clock meridian, December 31, 1989 .

This Affidavit will be recorded in the office of the County Recorder of Pinal County, Arizona on or before November 15, 1989, , and a copy hereof filed for record in the state offices of the Bureau of Land Management on or before December 29 , 1989.

DATED this 1st day of November ,1989 .

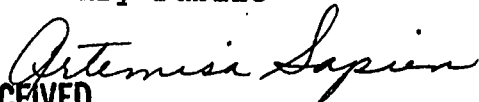
JACK AND/OR DORIS REEDER

By 
Jack V. Reeder

SUBSCRIBED AND SWORN TO before me this /st day of Nov. ,
1989 , by Jack V. Reeder.



Notary Public



RECEIVED

B.L.M. AZ STATE OFFICE

NOV 21 1989

7:45 A.M.

PHOENIX, ARIZONA

RECEIVED
B.L.M. AZ STATE OFFICE

NOV 21 1989

7:45 A.M.
PHOENIX, ARIZONA



OFFICIAL RECORDS OF
PINAL COUNTY RECORDER
KATHLEEN C. FELIX

DATE: 06NOV89 TIME: 1000
FEE: \$6.00 \$4.00 \$5.00
PAGES: 002
DOCKET: 1639 PAGE: 465
INSTRUMENT # 960729

When recorded mail to
Jack Reeder
1924 E. Vine Ave.
Mesa, AZ 85204

1639-465

AFFIDAVIT OF LABOR PERFORMED
AND IMPROVEMENTS MADE

STATE OF ARIZONA

County of Maricopa

Jack and Doris Reeder, being duly sworn, upon oath deposes
and says:

We are citizens of the United States and more than twenty-one
years of age. We reside in Mesa, County of Maricopa, State of Arizona,
and are personally acquainted and familiar with the mining claim
described herein, which claim is situated in Pinal County, Arizona.
The name, the Bureau of Land Management serial number, and other
information relative to the claim is as follows:

<u>Claim Name</u>	<u>Pinal County</u> <u>Docket and Page</u>	<u>BLM Serial</u> <u>Number</u>	<u>Sec., Twmsp.,</u> <u>& Range</u>
✓ Quartzsite (Superior Mining Dist.)	Docket 952, Pages 764,765 re-recorded Docket 954, Pages 307-309	AMC 40736	Sec. 8 T 1 N R 13 E

Said claim is owned by Jack and Doris Reeder, the mailing
address for which is:

Jack & Doris Reeder
1924 E. Vine Ave.
Mesa, Arizona 85204

Between 12 o'clock meridian, Oct. 16, 1989 , and 12 o'clock
meridian, Oct. 24, 1989 , in excess of \$100.00 worth of work and
improvements were done and performed for the benefit of this mining
claim, in order to comply with the law of the United States pertaining
to assessment of annual work. The work and improvements consisted of
enlarging the discovery hole and removal of additional overburden so as
to further expose the mineral. Jack Reeder, Dutch Ortega and ~~Earnesto~~
~~Garza~~ were employed by Jack and Doris Reeder to perform the work, and

1639-466

labored upon the aforesaid claim, and did said work and improvements.

Said labor was performed and improvements were made at the expense of Jack and Doris Reeder for the benefit of the claim and are part of a general plan of exploration, improvement and development, and both tend to explore, improve, and develop the claim. The amount expended for the value of said labor and improvement is at least \$100.00. Said expenditures were made in good faith, for the purpose of exploring, improving, and developing the claim and was intended as annual labor and improvements for the above described mining claim for the assessment year ending 12 o'clock meridian, December 31, 1989, .

This Affidavit will be recorded in the office of the County Recorder of Pinal County, Arizona on or before November 15, 1989, , and a copy hereof filed for record in the state offices of the Bureau of Land Management on or before December 29, 1989

DATED this 1st day of November , 1989 .

JACK AND/OR DORIS REEDER

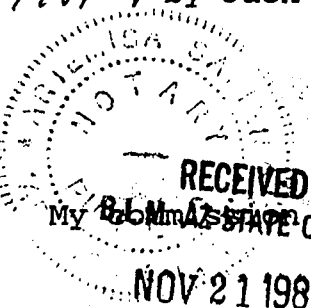
BY

Jack V. Reeder
Jack V. Reeder

SUBSCRIBED AND SWORN TO before me this 1st day of Nov ,
1989 , by Jack V. Reeder.

Notary Public

Artemisa Lapier



7:45 A.M.
PHOENIX, ARIZONA

T. L. Blackburn Co.

2701 Argonne Rd.

P.O. Box 1463

Portsmouth, Ohio 45662

(614) 354-4732 353-0594

INVOICE

Invoice # 75/89

DATE

July 17, 1989

CUSTOMER ORDER NO.

SALESPERSON

VIA

TO

Thomas L. Blackburn

P.O. Box 1463

Portsmouth, Ohio 45662

TERMS:

QUANTITY	DESCRIPTION	PRICE	AMOUNT
	Work completed per instructions at Mining Properties Yarnell, Arz., known as Russell Mines.		
	All for the total sum of-----		\$1,560.00

Thank You!

RECEIVED
B.L.M. AZ STATE OFFICE

NOV 29 1989

7:45 A.M.
PHOENIX, ARIZONA



United States Department of the Interior

BUREAU OF LAND MANAGEMENT
ARIZONA STATE OFFICE
3707 N. 7TH STREET
P.O. BOX 16563
PHOENIX, ARIZONA 85011

(602) 241-5550



IN REPLY REFER TO:

A MC 40735
90-POL-56
(922-SR)

g

CERTIFIED MAIL- RETURN RECEIPT REQUESTED

November 22, 1989

Jack Reeder
1924 E. Vine Ave.
Mesa, Arizona 85204

NOTICE

The Bureau of Land Management, Arizona State Office, timely received the following document(s) covering 2 Mining Claims, Mill or Tunnel Sites:

- X : Proof of Labor
- : Notice of Intention to Hold
- : Amendment(s)
- : Transfer of Interest.

Effective January 3, 1989, new regulations were implemented (copy enclosed) which require a \$5.00 service charge for each claim or site to accompany any of the above-listed filings. Before we can accept and process your filing we must receive your remittance in the amount \$ 10.00.

This amount must be received within 30 days of the date of receipt of this decision. Failure to remit this service charge shall cause the filing to be rejected and returned.

Please return the enclosed sheet with your remittance so that we can trace your filing.

You will receive a receipt for your remittance.

Alan Rabinoff

Alan Rabinoff
Chief, Branch of
Mining Law Administration

Enclosures

PLEASE RETURN THIS SHEET WITH YOUR REMITTANCE TO THE D.O.I., Bureau of Land Management, P.O. Box 16563, Phoenix, Arizona 85011.

NAME: Jack Reeder

SERIAL NUMBER I.D.: A MC 40735-36

TYPE OF FILING: 90-POL-56

DATE FILED: November 21, 1989

AMOUNT DUE: \$ 10.00

RECEIVED
B.L.M. AZ STATE OFFICE
NOV 29 1989
7:45 A.M.
PHOENIX, ARIZONA

FOR OFFICE USE ONLY

90-

Disposition
3460M

UNITED STATES
DEPARTMENT OF THE INTERIOR
BUREAU OF LAND MANAGEMENT

RECEIPT AND ACCOUNTING ADVICE

NO. 1674157 02

Subject: MONEY REQUESTED
AFFIDAVITS OF LABOR (2) SGM/AZ 11 29 89 0 28 12 1000

Applicant: JACK REEDER
1924 E. VINE
MESA, AZ 85204

Remitter: SAME - CK #368
898-3853

Assignor:

LEASE MANAGEMENT DATA										<input type="checkbox"/> NEW	<input type="checkbox"/> UPDATE	<input type="checkbox"/> PAYMENT
ORIGINAL SERIAL NO.		ASG.	TYPE	ST.	CTY.	FUND SYMBOL			ACRES/UNITS	RATE		
AMC 40735-40736												
AMOUNT	ANV. DATE	EXP. DATE	BILL CYC.	S/C	DISTRICT	NEXT BILL	MISC. DATA	U of M	ACTUAL UNITS			
ASSIGNMENT SERIAL NO.		ASG.	TYPE	ST.	CTY.	FUND SYMBOL			ACRES/UNITS	RATE		
AMOUNT	ANV. DATE	EXP. DATE	BILL CYC.	S/C	DISTRICT	NEXT BILL	MISC. DATA	U of M	ACTUAL UNITS			
APPLY REMITTANCE										Remarks: <div>ACK 11-30-89 <i>g</i></div>		
ACTION	FUND SYMBOL		CTY.	AMOUNT								
FILING FEE												
RENTAL												
UNEARNED												
REFUND												
TOTAL												
AMOUNT DUE						BY:	DATE:					
<div><input type="checkbox"/> Lease in Escrow? <input type="checkbox"/> KGS? <input type="checkbox"/> Auto Escalates? <input type="checkbox"/> Auto Renew?</div> <div><div>Of Interest? Operating Rights? Operator Bond Filed?</div><div>FOR MMS USE ONLY</div><div><div>BILLEE NUMBER</div><div>OCS SECTION CODE</div><div>FOREST REFUGE</div></div></div>												

STATE OF ARIZONA, County of Gila, ss:

I do hereby certify that the within instrument was filed and recorded at request of

MAGMA COPPER COMPANY

Date Sep. 27, 1989

Time 2:00

P. M., Docket

780

Official Records Page 657 & 658

Records of Gila County, Arizona.

WITNESS my hand and official seal the day and year first above written.

Ruben Santellanes

Pick up

MICROFILMED

MARY V. DE PAOLI, County Recorder

COMPARED

By

Deputy

AFFIDAVIT OF LABOR PERFORMED AND IMPROVEMENTS MADE

STATE OF ARIZONA)

ss.

County of Gila)

RUBEN A. SANTELLANES, being first duly sworn according to law, deposes and says:

That he is a citizen of the United States and more than eighteen years of age, resides at Crestline in Gila County, Arizona (P.O. Box 100, Miami, Arizona), is personally acquainted with those certain lode mining claims situated in the Globe Mining District in Gila County, Arizona, of which the name, together with the number of Book and Pages of Records of Mines, or Docket and Page of Official Records, as the case may be, where the location notice is recorded in the office of the County Recorder of said Gila County, Arizona, is as follows, to wit:

BLM Serial Number	Name	Docket	Page(s)	Section, Township & Range	
AMC 138512	K1	542	700-701	Sections 17 & 20, T.1N., R.14E.	(Unsur)
AMC 138513	K2	542	702-703	Section 17, T.1N., R.14E.	(Unsur)
AMC 138514	K3	542	704-705	Section 17, T.1N., R.14E.	(Unsur)
AMC 138515	K4	542	706-707	Section 17, T.1N., R.14E.	(Unsur)
AMC 138516	K5	542	708-709	Section 17, T.1N., R.14E.	(Unsur)
AMC 138517	K6	542	710-711	Section 17, T.1N., R.14E.	(Unsur)
AMC 138518	K7	542	712-713	Section 17, T.1N., R.14E.	(Unsur)
AMC 138519	K8	542	714-715	Section 17, T.1N., R.14E.	(Unsur)
AMC 138520	K9	542	716-717	Section 17, T.1N., R.14E.	(Unsur)
AMC 138521	K10	542	718-719	Sections 8 & 17, T.1N., R.14E.	(Unsur)
AMC 138522	K11	542	720-721	Section 8, T.1N., R.14E.	(Unsur)
AMC 138523	K12	542	722-723	Section 17, T.1N., R.14E.	(Unsur)
AMC 138524	K13	542	724-725	Section 17, T.1N., R.14E.	(Unsur)
AMC 138525	K14	542	726-727	Section 17, T.1N., R.14E.	(Unsur)
AMC 138526	K15	542	728-729	Section 17, T.1N., R.14E.	(Unsur)
AMC 138527	K16	542	730-731	Section 17, T.1N., R.14E.	(Unsur)
AMC 138528	K17	542	732-733	Section 17, T.1N., R.14E.	(Unsur)
AMC 138529	K18	542	734-735	Sections 17 & 18, T.1N., R.14E.	(Unsur)
AMC 138530	K19	542	736-737	Sections 8, 17, 18, T.1N., R.14E.	(Unsur)
AMC 138531	K20	542	738-739	Sections 7, 8, 17, 18, T.1N., R.14E.	(Unsur)
AMC 138532	K21	542	740-741	Sections 7 & 8, T.1N., R.14E.	(Unsur)
AMC 138533	K22	542	742-743	Sections 7 & 8, T.1N., R.14E.	(Unsur)
AMC 138534	K23	542	744-745	Sections 17 & 18, T.1N., R.14E.	(Unsur)

BLM Serial Number	Name	Docket	Page(s)	Section, Township & Range	
AMC 138535	K24	542	746-747	Sections 17 & 18, T.1N., R.14E.	(Unsur)
AMC 138536	K25	542	748-749	Sections 7 & 18, T.1N., R.14E.	(Unsur)
AMC 138537	K26	542	750-751	Section 7, T.1N., R.14E.	(Unsur)
AMC 138538	K27	542	752-753	Section 7, T.1N., R.14E.	(Unsur)
AMC 138539	K28	542	754-755	Section 7, T.1N., R.14E.	(Unsur)
AMC 138540	K29	542	756-757	Section 7, T.1N., R.14E.	(Unsur)
AMC 138541	K30	542	758-759	Section 7, T.1N., R.14E.	(Unsur)
AMC 138542	K31	542	760-761	Section 7, T.1N., R.14E.	(Unsur)
AMC 138543	K32	542	762-763	Sections 6 & 7, T.1N., R.14E.	(Unsur)
AMC 138544	K33	542	764-765	Sections 6 & 7, T.1N., R.14E.	(Unsur)
AMC 138545	K34	542	766-767	Section 6, T.1N., R.14E.	(Unsur)
AMC 138546	K35	542	768-769	Section 6, T.1N., R.14E.	(Unsur)
AMC 40744	East Water	469	458-459	Section 17, T.1N., R.14E.	(Unsur)

That said claims are contiguous, comprising a group.

That between the 14th day of July, 1989 and the 21st day of July, 1989, at least \$100.00 worth of work and improvements were done and performed upon or for the benefit of said claim for the year ending September 1, 1989, not including the location work on said claims; that said work and improvements were made by and at the expense of Magma Copper Company, Pinto Valley Division, a corporation organized under the laws of the State of Delaware and qualified to transact business in Gila County, Arizona which is the owner of said claims; that said work and improvements were made for the purpose of complying with the laws of the United States pertaining to assessment or annual work and that D. Dalmolin, an employee of Dalmolin Excavating, Globe AZ 85501, was the man employed by, or for, said owner and who labored upon said claims and did said work and improvements; that said work and improvements were as follows, to wit:

Access road and development work at a cost of \$3,693.60.

MAGMA COPPER COMPANY
Pinto Valley Division

Ruben A. Santellanes


Ruben A. Santellanes

SUBSCRIBED AND SWORN to before me this 27 day of September, 1989.

James B. Burtman

Notary Public

My Commission Expires 8/3/94



RECEIVED
B.L.M. AZ STATE OFFICE
CASH
NO
REC'D 7700.00 BY Bay
OCT 4 9 45 AM '89

CLAIMS / 34
THIS IS YOUR RECEIPT
AND ACKNOWLEDGMENT
PAGE 29 OF 34

Jack Reeder
1924 E. Vine Ave.
Mesa, AZ 85204

1567-365

AFFIDAVIT OF LABOR PERFORMED
AND IMPROVEMENTS MADE

RECEIVED
B.L.M. AZ STATE OFFICE

NOV 30 1988

7:45 A.M.
PHOENIX, ARIZONA

927389

40735
W

STATE OF ARIZONA

County of Maricopa

Jack and Doris Reeder, being duly sworn, upon oath deposes and says:

We are citizens of the United States and more than twenty-one years of age. We reside in Mesa, County of Maricopa, State of Arizona, and are personally acquainted and familiar with the mining claim described herein, which claim is situated in Pinal County, Arizona. The name, the Bureau of Land Management serial number, and other information relative to the claim is as follows:

<u>Claim Name</u>	<u>Pinal County</u> <u>Docket and Page</u>	<u>BLM Serial</u> <u>Number</u>	<u>Sec., Twnsp.,</u> <u>& Range</u>
Iron Mike (Silver King Mining Dist.)	Docket 952, Pages 766-767 as re-recorded Docket 954, Pages 310-312	AMC 40735	Sec. 28 T 1 N R 13 E

Said claim is owned by Jack and Doris Reeder, the mailing address for which is:

Jack & Doris Reeder
1924 E. Vine Ave.
Mesa, Arizona 85204

Between 12 o'clock meridian, Oct. 21, 1988, and 12 o'clock meridian, Nov. 5, 1988, in excess of \$100.00 worth of work and improvements were done and performed for the benefit of this mining claim, in order to comply with the law of the United States pertaining to assessment of annual work. The work and improvements consisted of enlarging the discovery hole and removal of additional overburden so as to further expose the mineral. Jack Reeder, Dutch Ortega and ~~Earnesto Garcia~~ were employed by Jack and Doris Reeder to perform the work, and

1567-366

labored upon the aforesaid claim, and did said work and improvements.

Said labor was performed and improvements were made at the expense of Jack and Doris Reeder for the benefit of the claim and are part of a general plan of exploration, improvement and development, and both tend to explore, improve, and develop the claim. The amount expended for the value of said labor and improvement is at least \$100.00. Said expenditures were made in good faith, for the purpose of exploring, improving, and developing the claim and was intended as annual labor and improvements for the above described mining claim for the assessment year ending 12 o'clock meridian, , .


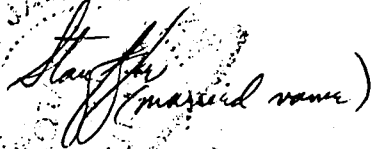
This Affidavit will be recorded in the office of the County Recorder of Pinal County, Arizona on or before , , and a copy hereof filed for record in the state offices of the Bureau of Land Management on or before , .

DATED this 14th day of November 1988 .

JACK AND/OR DORIS REEDER

By 
Jack V. Reeder

SUBSCRIBED AND SWORN TO before me this 14th day of November, 1988, by Jack V. Reeder.


Notary Public 
(maximal name)

My commission expires:

October 20, 1990

RECEIVED
B.L.M. AZ STATE OFFICE

NOV 30 1988

7:45 A.M.
PHOENIX, ARIZONA

When recorded please mail
to

Jack Reeder
1924 E. Vine Ave.
Mesa, AZ 85204

②6.00/4.00
1567-367

927390

AFFIDAVIT OF LABOR PERFORMED
AND IMPROVEMENTS MADE

STATE OF ARIZONA

County of Maricopa

Jack and Doris Reeder, being duly sworn, upon oath deposes
and says:

We are citizens of the United States and more than twenty-one
years of age. We reside in Mesa, County of Maricopa, State of Arizona,
and are personally acquainted and familiar with the mining claim
described herein, which claim is situated in Pinal County, Arizona.
The name, the Bureau of Land Management serial number, and other
information relative to the claim is as follows:

<u>Claim Name</u>	<u>Pinal County</u> <u>Docket and Page</u>	<u>BLM Serial</u> <u>Number</u>	<u>Sec., Twnsp.,</u> <u>& Range</u>
Quartzsite (Superior Mining Dist.)	Docket 952, Pages 764,765 re-recorded Docket 954, Pages 307-309	AMC 40736 ,	Sec. 8 T 1 N R 13 E

Said claim is owned by Jack and Doris Reeder, the mailing

RECEIVED
B.L.M. AZ STATE OFFICE
address for which is:

Jack & Doris Reeder
1924 E. Vine Ave.
Mesa, Arizona 85204

NOV 30 1988

7:45 A.M.
PHOENIX, ARIZONA

Between 12 o'clock meridian, Oct. 21, 1988 , and 12 o'clock
meridian, November 5, 1988, in excess of \$100.00 worth of work and
improvements were done and performed for the benefit of this mining
claim, in order to comply with the law of the United States pertaining
to assessment of annual work. The work and improvements consisted of
enlarging the discovery hole and removal of additional overburden so as
to further expose the mineral. Jack Reeder, Dutch Ortega and Earnesto
Garcia were employed by Jack and Doris Reeder to perform the work, and

1567-368

labored upon the aforesaid claim, and did said work and improvements.

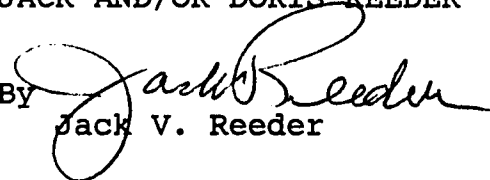
Said labor was performed and improvements were made at the expense of Jack and Doris Reeder for the benefit of the claim and are part of a general plan of exploration, improvement and development, and both tend to explore, improve, and develop the claim. The amount expended for the value of said labor and improvement is at least \$100.00. Said expenditures were made in good faith, for the purpose of exploring, improving, and developing the claim and was intended as annual labor and improvements for the above described mining claim for the assessment year ending 12 o'clock meridian, , .

This Affidavit will be recorded in the office of the County Recorder of Pinal County, Arizona on or before , , and a copy hereof filed for record in the state offices of the Bureau of Land Management on or before , .

DATED this 14th day of November , .

JACK AND/OR DORIS REEDER

By


Jack V. Reeder

SUBSCRIBED AND SWORN TO before me this 14th day of NOVEMBER, 1988, by Jack V. Reeder.


Notary Public

My commission expires:

October 20, 1990 RECEIVED


B.L.M. AZ STATE OFFICE

NOV 30 1988

7:45 A.M.
PHOENIX, ARIZONA

02

Mr & Mrs Jack V Reeder
1924 E Vine Ave
Mesa AZ 85204



Bureau of Land Management
Ariz State office
Mining Claims Section
3707 North 7th St. Suite
Phoenix, Az. 85014

STATE OF ARIZONA,

I hereby certify that the within instrument was read and

Fee No.:

County of Gila ss.recorded Aug. 30, 1988 at 11:50 A.M.In Docket No. 744Page 8 981-986, at the request ofWilliam E. Bohme

566671

MICROFILMED

COMPARED

When recorded mail to:

pick up

Witness my hand and official seal.

MARY V. DE PAOLI

County Recorder

By Evelyn Morales

Deputy Recorder

William E. Bohme
P.O. Box 492
Miami, AZ 85539

Fee: \$

\$11.00 + \$4.00

11:50

C 2 # 1200

AFFIDAVIT OF PERFORMANCE OF ANNUAL WORK

State of Arizona

County of Gila ss.

1. The undersigned being duly sworn according to law deposes and says that they are a citizen of the United States, more than eighteen years of age and that all of the facts set forth in this affidavit are true and correct according to the best of their knowledge, information and belief.

2. That they are personally acquainted with the following mining claims.

Claim Name	Arizona Mining Claim Number	Claim Type	Location Notice Recorded in Book or Docket No., Page No.
See attached	Exhibit A and	Exhibit B	

That between the date of Sept. 1, 1987, and August 31, 1988, at least Seventeen hundred and no/100 Dollars----- (\$ 1,700.00) worth of work and improvements were done and performed upon this claim not including location work.

The work and improvements were made by and at the expense of Bohme Partnership

owner of the mine whose address is P. O. Box 492, Miami, AZ 85539

for the purpose of complying with the laws of the United States pertaining to assessment or annual work.

5. The name of the people employed by the owner to do the work and improvements were Triple Nichol, Inc. through its employees, and by Royce Johnson, Pat Felkins, and William E. Bohme.

6. The work and improvements done were drilling, open cuts, road work, trail work and leveling of ground to improve exploration of claims.
~~The work done was for the benefit and development of all of said contiguous claims.*~~

DATE: August 17, 1988

Bohme Partnership

Subscribed to and sworn before me this 17th day of August 1988 by William E. Bohme on behalf of Bohme Partnership.

My comm. expires

August 2, 1989

John Barta
Notary Public

RECEIVED
B.L.M. AZ STATE OFFICE
DOCKET, PAGE
Nov 23 2 10 PM '88
PHOENIX, ARIZONA

EXHIBIT A

CLAIM NAME	BLM SERIAL NUMBER	Sec., Twp., & Range
Granit Gorge	AMC 40737 ✓	Sec. 10 Twp. 1 N Rng. 14 E
Granit Reef	AMC 40738 ✓	Sec. 6 Twp. 1 S Rng. 14 E
Granit Reef No. 2	AMC 40739 ✓	Sec. 6 Twp. 1 S Rng. 14 E
Monte Carlo No. 5	AMC 40740 ✓	Sec. 34 Twp. 2 N Rng. 14 E
Maverick	AMC 40741 ✓	Sec. 9 Twp. 1 N Rng. 14 E
Anaconda No. 5	AMC 40742 ✓	Sec. 2 Twp. 1 N Rng. 14 E
Grapevine	AMC 40743 ✓	Sec. 9 Twp. 1 N Rng. 14 E
Green Dragon	AMC 40745 ✓	Sec. 25 Twp. 1 N Rng. 13 E
Walnut	AMC 40746 ✓	Sec. 5 Twp. 1 N Rng. 14 E
California No. 1	AMC 40747 ✓	Sec. 6 Twp. 1 S Rng. 14 E
California No. 6	AMC 40748 ✓	Sec. 6 Twp. 1 S Rng. 14 E
Pie Ball	AMC 40749 ✓	Sec. 2 Twp. 1 N Rng. 14 E
Pie Ball No. 1	AMC 40750 ✓	Sec. 2 Twp. 1 N Rng. 14 E

EXHIBIT A

<u>CLAIM NAME</u>	<u>DOCKET, PAGE</u>	<u>BLM SERIAL NUMBER</u>	<u>Sec., Twp., & Range</u>
Pie Ball No. 2	Docket 469, Pages 240-241, as re-recorded Docket 470, Pages 192-195	AMC 40751 ✓	Sec. 2 Twp. 1 N Rng. 14 E
Pie Ball No. 3	Docket 469, Pages 242-243, as re-recorded Docket 470, Pages 196-199	AMC 40752 ✓	Sec. 2 Twp. 1 N Rng. 14 E
Granit Reef No. 3	Docket 501, Pages 777-778, As amended Docket 530, Pages 607-608	AMC 105984 ✓	Sec. 6 Twp. 1 S Rng. 14 E
Granit Reef No. 4 Fraction	Docket 530, Pages 609-610	AMC 127457 ✓	Sec. 6 Twp. 1 S Rng. 14 E

RECEIVED
B.L.M. AZ STATE OFFICE
NOV 23 2 28 PM '88
PHOENIX, ARIZONA

RECEIVED
B.L.M. AZ STATE OFFICE
NOV 23 1988
PHOENIX, ARIZONA

EXHIBIT B

The work and improvements done to the PIE BALL Group of Claims, listed below, included road work, open cut and tunnel work, and the work was performed by Royce Johnson, Pat Felkins, and William E. Bohme.

<u>CLAIM NAME</u>	<u>DOCKET, PAGE</u>	<u>BLM SERIAL NUMBER</u>	<u>Sec., Twp., & Range</u>
PIE BALL	Docket 469, Pages 236-237, as re-recorded Docket 470, Pages 184-187	AMC 40749 ✓	Sec. 2 Twp. 1 N Rng. 14 E
PIE BALL No. 1	Docket 469, Pages 238-239, as re-recorded Docket 470, Pages 188-191	AMC 40750 ✓	Sec. 2 Twp. 1 N Rng. 14 E
PIE BALL No. 2	Docket 469, Pages 240-241, as re-recorded Docket 470, Pages 192-195	AMC 40751 ✓	Sec. 2 Twp. 1 N Rng. 14 E
PIE BALL No. 3	Docket 469, Pages 242-243, as re-recorded Docket 470, Pages 196-199	AMC 40752 ✓	Sec. 2 Twp. 1 N Rng. 14 E

The work and improvements done to MONTE CARLO No. 5 Amended, listed below, included road and trail work and tunnel work, and the work was performed by Royce Johnson, Pat Felkins, and William E. Bohme.

<u>CLAIM NAME</u>	<u>DOCKET, PAGE</u>	<u>BLM SERIAL NUMBER</u>	<u>Sec., Twp., & Range</u>
MONTE CARLO No. 5 Amended	Docket 468, Pages 934-935, as re-recorded Docket 470, Pages 180-813	AMC 40740 ✓	Sec. 34 Twp. 2 N Rng. 14 E

The work and improvements done to ANACONDA No. 5, listed below, included trail work, open cut and tunnel work, and the work was performed by Royce Johnson, Pat Felkins, and William E. Bohme.

<u>CLAIM NAME</u>	<u>DOCKET, PAGE</u>	<u>BLM SERIAL NUMBER</u>	<u>Sec., Twp., & Range</u>
ANACONDA No. 5	Docket 469, Pages 250-251, as re-recorded Docket 470, Pages 200-230	AMC 40742 ✓	Sec. 2 Twp. 1 N Rng. 14 E

The work and improvements done to MAVERICK and GRAPEVINE adjoining claims, listed below, was open cut, trail work, and tunnel work, and the work was performed by Royce Johnson, Pat Felkins, and William E. Bohme.

<u>CLAIM NAME</u>	<u>DOCKET, PAGE</u>	<u>BLM SERIAL NUMBER</u>	<u>Sec., Twp., & Range</u>
MAVERICK	Docket 469, Pages 252-253, as re-recorded Docket 470, Pages 208-211	AMC 40741 ✓	Sec. 9 Twp. 1 N Rng. 14 E
GRAPEVINE	Docket 469, Pages 254-255, as re-recorded Docket 470, Pages 212-215	AMC 40743 ✓	Sec. 9 Twp. 1 N Rng. 14 E

EXHIBIT B

The work and improvementw done to GRANIT GORGE, listed below, was open cut and trail work, and the work was performed by Royce Johnson, Pat. Felkins, and William E. Bohme.

<u>CLAIM NAME</u>	<u>DOCKET, PAGE</u>	<u>BLM SERIAL NUMBER</u>	<u>Sec., Twp., Range</u>
GRANIT GORGE	Docket 469, Pages 244-245, as re-recorded Docket 470, Pages 204-207	AMC 40737 ✓	Sec. 10 Twp. 1 N Rng. 14 E

The work and improvements done to GREEN DRAGON, listed below, was trail work and tunnel work, and the work was performed by Royce Johnson, Pat Felkins, and William E. Bohme.

<u>CLAIM NAME</u>	<u>DOCKET, PAGE</u>	<u>BLM SERIAL NUMBER</u>	<u>Sec., Twp., Range</u>
GREEN DRAGON	Docket 469, Pages 456-457, as re-recorded Docket 470, Pages 231-234.	AMC 40745 ✓	Sec. 25 Twp. 1 N Rng. 13 E

The work and improvements done to WALNUT, listed below, was road work, trail work, and tunnel work, and the work was performed by Royce Johnson, Pat Felkins, and William E. Bohme.

<u>CLAIM NAME</u>	<u>DOCKET, PAGE</u>	<u>BLM SERIAL NUMBER</u>	<u>Sec., Twp., Range</u>
WALNUT	Docket 469, Pages 248-249, as re-recorded Docket 470, Pages 216-219	AMC 40746 ✓	Sec. 5 Twp. 1 N Rng. 14 E

PHOENIX, ARIZONA

NOV 3 2 10 PM '88

RECEIVED
BLM, AZ STATE OFFICE

Triple Nichol, Inc.

EXHIBIT B

Post Office Box 167
1750 North Broad Street

Globe, Arizona 85502
Mining Contractor

Telephone 425-7006
425-8116 / 425-8117

July 20, 1988

Bohme Partnership
P. O. Box 492
Miami, Arizona 85539

For work performed by Triple Nichol, Inc., drilling at specified sites on the the below mentioned claims, the total amount is \$600.00.

- | | |
|---|--|
| 1. California No. 1
AMC 40747 ✓
Sec. 6 Twn. 1 S
Rng. 14E | Docket 468, Pages
940-941 As re-recorded
Docket 470, Pages
168-171, As Amended
Docket 530, Pages 599-
600 |
| 2. California No. 6
AMC 40748 ✓
Sec. 6 Twn. 1 S
Rng. 14E | Docket 468, Pages
942-943 as re-recorded
Docket 470, Pages
164-167, As Amended
Docket 530, Pages 601-
602 |
| 3. Granite Reef
AMC 40638 ✓
Sec. 6 Twn 1 S
Rng. 14E | Docket 468, Pages
936-937, as re-recorded
Docket 470, Pages 176-
179, As amended
Docket 530, Page 603-604 |
| 4. Granite Reef #2
AMC 40739 ✓
Sec. 6 Twn. 1 S
Rng. 14E | Docket 468, Pages 938
939 as re-recorded
Docket 470, Pages 172-
175 As Amended Docket 530,
Pages 605-606 |
| 5. Granite Reef #3
AMC 105984 ✓
Sec. 6 Twn. 1 S.
Rng. 14 E | Docket 501, Pages 777-778
As Amended Docket 530,
Pages 607-608 |
| 6. Granite Reef #4
AMC 127547 ✓
Sec. 6 Twn 1 S
Rng. 14E | Docket 530, Pages 609-610 |

RECEIVED
BLM AZ STATE OFFICE
JUL 21 1988
JUL 21 1988
JUL 21 1988

Paid \$600.00 Check # 1182
7-25-88
B. Nichol

STATE OF ARIZONA,

reby certify that the within instrument was filed and

Fee No.:

County of Gila ss.recorded Aug. 30, 1988 at 11:50 A.M.

566671

In Docket No. 744Page 5 981-986, at the request of

MICROFILMED

William E. Bohme

COMPARED

When recorded mail to:

Witness my hand and official seal.

pick up

William E. Bohme
P.O. Box 492
Miami, AZ 85539

MARY V. DE PAOLI

County Recorder

By

Evelyn Morales

Deputy Recorder

Fee: \$

\$ 11.00 + 4.00

11:50

C C# 1200

AFFIDAVIT OF PERFORMANCE OF ANNUAL WORK

State of Arizona

County of

Gila

ss.

1. The undersigned being duly sworn according to law deposes and says that they are a citizen of the United States, more than eighteen years of age and that all of the facts set forth in this affidavit are true and correct according to the best of their knowledge, information and belief.

2. That they are personally acquainted with the following mining claims.

Claim Name	Arizona Mining Claim Number	Claim Type	Location Notice Recorded in Book or Docket No., Page No.
See attached	Exhibit A and	Exhibit B	

That between the date of Sept. 1, 1987, and August 31, 1988, at least Seventeen hundred and no/100 Dollars----- (\$ 1,700.00) worth of work and improvements were done and performed upon this claim not including location work.

The work and improvements were made by and at the expense of Bohme Partnership

owner of the mine whose address is P. O. Box 492, Miami, AZ 85539

for the purpose of complying with the laws of the United States pertaining to assessment or annual work.

5. The name of the people employed by the owner to do the work and improvements were Triple Nichol, Inc. through its employees, and by Royce Johnson, Pat Felkins, and William E. Bohme.

6. The work and improvements done were drilling, open cuts, road work, trail work and leveling of ground to improve exploration of claims.
The work done was for the benefit and development of all of said contiguous claims.*

Date August 17, 1988 Bohme Partnership

Subscribed to and sworn before me this 17th day of August 1988 by William E. Bohme on behalf of Bohme Partnership.

My comm. expires

August 2, 1989

John Barta

Notary Public

RECEIVED

EXHIBIT A

B.L.M. AZ STATE OFFICE

DOCKET, PAGE

CLAIM NAME

Nov 23

2 10 PM '88

BLM SERIAL
NUMBERSec., Twp.,
& Range

Granit Gorge	Docket 469, Pages 244-245, as re-recorded Docket 470, Pages 204-207	AMC 40737 ✓	Sec. 10 Twp. 1 N Rng. 14 E
Granit Reef	Docket 468, Pages 936-937, as re-recorded Docket 470, Pages 176-179, As amended Docket 530, Pages 603-604	AMC 40738 ✓	Sec. 6 Twp. 1 S Rng. 14 E
Granit Reef No. 2	Docket 468, Pages 938-39, as re-recorded Docket 470, Pages 172-175, As amended Docket 530, Pages 605-606	AMC 40739 ✓	Sec. 6 Twp. 1 S Rng. 14 E
Monte Carlo No. 5	Docket 468, Pages 934-935, as re-recorded Docket 470, Pages 180-183	AMC 40740 ✓	Sec. 34 Twp. 2 N Rng. 14 E
Maverick	Docket 469, Pages 252-253, as re-recorded Docket 470, Pages 208-211	AMC 40741 ✓	Sec. 9 Twp. 1 N Rng. 14 E
Anaconda No. 5	Docket 469, Pages 250-251, as re-recorded Docket 470, Pages 200-203	AMC 40742 ✓	Sec. 2 Twp. 1 N Rng. 14 E
Grapevine	Docket 469, Pages 254-255, as re-recorded Docket 470, Pages 212-215	AMC 40743 ✓	Sec. 9 Twp. 1 N Rng. 14 E
Green Dragon	Docket 469, Pages 456-457, as re-recorded Docket 470, Pages 231-234	AMC 40745 ✓	Sec. 25 Twp. 1 N Rng. 13 E
Walnut	Docket 469, Pages 248-249, as re-recorded Docket 470, Pages 216-219	AMC 40746 ✓	Sec. 5 Twp. 1 N Rng. 14 E
California No. 1	Docket 468, Pages 940-941, as re-recorded Docket 470, Pages 168-171, As amended Docket 530, Pages 599-600	AMC 40747 ✓	Sec. 6 Twp. 1 S Rng. 14 E
California No. 6	Docket 468, Pages 942-943, as re-recorded Docket 470, Pages 164-167, As amended Docket 530, Pages 601-602	AMC 40748 ✓	Sec. 6 Twp. 1 S Rng. 14 E
Pie Ball	Docket 469, Pages 236-237, as re-recorded Docket 470, Pages 184-187	AMC 40749 ✓	Sec. 2 Twp. 1 N Rng. 14 E
Pie Ball No. 1	Docket 469, Pages 238-239, as re-recorded Docket 470, Pages 188-191	AMC 40750 ✓	Sec. 2 Twp. 1 N Rng. 14 E

EXHIBIT A

<u>CLAIM NAME</u>	<u>DOCKET, PAGE</u>	<u>BLM SERIAL NUMBER</u>	<u>Sec., Twp., & Range</u>
Pie Ball No. 2	Docket 469, Pages 240-241, as re-recorded Docket 470, Pages 192-195	AMC 40751 ✓	Sec. 2 Twp. 1 N Rng. 14 E
Pie Ball No. 3	Docket 469, Pages 242-243, as re-recorded Docket 470, Pages 196-199	AMC 40752 ✓	Sec. 2 Twp. 1 N Rng. 14 E
Granit Reef No. 3	Docket 501, Pages 777-778, As amended Docket 530, Pages 607-608	AMC 105984 ✓	Sec. 6 Twp. 1 S Rng. 14 E
Granit Reef No. 4 Fraction	Docket 530, Pages 609-610	AMC 127457 ✓	Sec. 6 Twp. 1 S Rng. 14 E

RECEIVED
B.L.M. AZ STATE OFFICE
NOV 23 2 18 PM '88
PHOENIX, ARIZONA

RECEIVED
B.L.M. AZ STATE OFFICE
NOV 23 2 18 PM '88
PHOENIX, ARIZONA

EXHIBIT B

The work and improvements done to the PIE BALL Group of Claims, listed below, included road work, open cut and tunnel work, and the work was performed by Royce Johnson, Pat Felkins, and William E. Bohme.

<u>CLAIM NAME</u>	<u>DOCKET, PAGE</u>	<u>BLM SERIAL NUMBER</u>	<u>Sec., Twp., & Range</u>
PIE BALL	Docket 469, Pages 236-237, as re-recorded Docket 470, Pages 184-187	AMC 40749 ✓	Sec. 2 Twp. 1 N Rng. 14 E
PIE BALL No. 1	Docket 469, Pages 238-239, as re-recorded Docket 470, Pages 188-191	AMC 40750 ✓	Sec. 2 Twp. 1 N Rng. 14 E
PIE BALL No. 2	Docket 469, Pages 240-241, as re-recorded Docket 470, Pages 192-195	AMC 40751 ✓	Sec. 2 Twp. 1 N Rng. 14 E
PIE BALL No. 3	Docket 469, Pages 242-243, as re-recorded Docket 470, Pages 196-199	AMC 40752 ✓	Sec. 2 Twp. 1 N Rng. 14 E

The work and improvements done to MONTE CARLO No. 5 Amended, listed below, included road and trail work and tunnel work, and the work was performed by Royce Johnson, Pat Felkins, and William E. Bohme.

<u>CLAIM NAME</u>	<u>DOCKET, PAGE</u>	<u>BLM SERIAL NUMBER</u>	<u>Sec., Twp., & Range</u>
MONTE CARLO No. 5 Amended	Docket 468, Pages 934-935, as re-recorded Docket 470, Pages 180-813	AMC 40740 ✓	Sec. 34 Twp. 2 N Rng. 14 E

The work and improvements done to ANACONDA No. 5, listed below, included trail work, open cut and tunnel work, and the work was performed by Royce Johnson, Pat Felkins, and William E. Bohme.

<u>CLAIM NAME</u>	<u>DOCKET, PAGE</u>	<u>BLM SERIAL NUMBER</u>	<u>Sec., Twp., & Range</u>
ANACONDA No. 5	Docket 469, Pages 250-251, as re-recorded Docket 470, Pages 200-230	AMC 40742 ✓	Sec. 2 Twp. 1 N Rng. 14 E

The work and improvements done to MAVERICK and GRAPEVINE adjoining claims, listed below, was open cut, trail work, and tunnel work, and the work was performed by Royce Johnson, Pat Felkins, and William E. Bohme.

<u>CLAIM NAME</u>	<u>DOCKET, PAGE</u>	<u>BLM SERIAL NUMBER</u>	<u>Sec., Twp., & Range</u>
MAVERICK	Docket 469, Pages 252-253, as re-recorded Docket 470, Pages 208-211	AMC 40741 ✓	Sec. 9 Twp. 1 N Rng. 14 E
GRAPEVINE	Docket 469, Pages 254-255, as re-recorded Docket 470, Pages 212-215	AMC 40743 ✓	Sec. 9 Twp. 1 N Rng. 14 E

EXHIBIT B

The work and improvementw done to GRANIT GORGE, listed below, was open cut and trail work, and the work was performed by Royce Johnson, Pat Felkins, and William E. Bohme.

<u>CLAIM NAME</u>	<u>DOCKET, PAGE</u>	<u>BLM SERIAL NUMBER</u>	<u>Sec., Twp., Range</u>
GRANIT GORGE	Docket 469, Pages 244-245, as re-recorded Docket 470, Pages 204-207	AMC 40737 ✓	Sec. 10 Twp. 1 N Rng. 14 E

The work and improvements done to GREEN DRAGON, listed below, was trail work and tunnel work, and the work was performed by Royce Johnson, Pat Felkins, and William E. Bohme.

<u>CLAIM NAME</u>	<u>DOCKET, PAGE</u>	<u>BLM SERIAL NUMBER</u>	<u>Sec., Twp., Range</u>
GREEN DRAGON	Docket 469, Pages 456-457, as re-recorded Docket 470, Pages 231-234.	AMC 40745 ✓	Sec. 25 Twp. 1 N Rng. 13 E

The work and improvements done to WALNUT, listed below, was road work, trail work, and tunnel work, and the work was performed by Royce Johnson, Pat Felkins, and William E. Bohme.

<u>CLAIM NAME</u>	<u>DOCKET, PAGE</u>	<u>BLM SERIAL NUMBER</u>	<u>Sec., Twp., Range</u>
WALNUT	Docket 469, Pages 248-249, as re-recorded Docket 470, Pages 216-219	AMC 40746 ✓	Sec. 5 Twp. 1 N Rng. 14 E

PHOENIX, ARIZONA

NOV 23 2 10 PM '88

RECEIVED
B.L.M. AZ STATE OFFICE

Triple Nichol, Inc.

Post Office Box 167
1750 North Broad StreetGlobe, Arizona 85502
Mining and Drilling ContractorTelephone 425-7006
425-8116 / 425-8117

July 20, 1988

Bohme Partnership
P. O. Box 492
Miami, Arizona 85539

For work performed by Triple Nichol, Inc., drilling at specified sites on the the below mentioned claims, the total amount is \$600.00.

1. California No. 1
AMC 40747 ✓
Sec. 6 Twn. 1 S
Rng. 14E

Docket 468, Pages
940-941 As re-recorded
Docket 470, Pages
168-171, As Amended
Docket 530, Pages 599-
600

2. California No. 6
AMC 40748 ✓
Sec. 6 Twn. 1 S
Rng. 14E

Docket 468, Pages
942-943 as re-recorded
Docket 470, Pages
164-167, As Amended
Docket 530, Pages 601-
602

3. Granite Reef
AMC 40638 ✓
Sec. 6 Twn 1 S
Rng. 14E

Docket 468, Pages
936-937, as re-recorded
Docket 470, Pages 176-
179, As amended
Docket 530, Page 603-604

4. Granite Reef #2
AMC 40739 ✓
Sec. 6 Twn. 1 S
Rng. 14E

Docket 468, Pages 938
939 as re-recorded
Docket 470, Pages 172-
175 As Amended Docket 530,
Pages 605-606

5. Granite Reef #3
AMC 105984 ✓
Sec. 6 Twn. 1 S.
Rng. 14 E

Docket 501, Pages 777-778
As Amended Docket 530,
Pages 607-608

6. Granite Reef #4
AMC 127547 ✓
Sec. 6 Twn 1S
Rng. 14E

Docket 530, Pages 609-610

RECEIVED
B.L.M. AZ STATE OFFICE
JUL 21 1988
PH 88
NOZIRY 'XINER
ARIZONA

Paid \$600.00 Check # 1182
7-25-88
B. Arnell Nichol

\$5.00 + \$4.00
11:50
C# 1200

566672

DOCKET 744 PAGE 987

STATE OF ARIZONA, County of Gila, ss;

I do hereby certify that the within instrument was filed and recorded at request of William E. Bohme

Date Aug. 30, 1988 Time 11:50 A. M., Docket 744 Official Records Page 987

Records of Gila County, Arizona.

WITNESS my hand and official seal the day and year first above written.

Red-up

425-1550

MARY V. DE PAOLI, County Recorder

By Evelyn Morales

Deputy.

MICROFILMED

COMPARED

NOTICE OF INTENTION TO HOLD SITE

40753
gb.

RECEIVED
B.L.M. AZ STATE OFFICE

NOV 2 1988

PHOENIX, ARIZONA

William E. Bohme
Bohme Partnership
P.O. Box 492
Miami, AZ 85539

PHOENIX, ARIZONA

NOV 2 1988

RECEIVED
B.L.M. AZ STATE OFFICE

Bureau of Land Management
2400 Valley Bank Center
Phoenix, Arizona 85072

Re: Notice of Intention to Hold Site

Ladies and Gentlemen:

This notice of intention to hold mill site is filed for record pursuant to Section 314(a)(1) of the Federal Land Policy and Management Act, and 43 C.F.R. Section 3833.2-3 and other applicable regulations, to advise you that the undersigned intends to hold the mill site described herein:

Name of Site (Relocated)

Gerald Wash Serial No. A MC 40753

There has been no change in the mailing address of the owners of the claim, which is set forth above.

The mill site described herein is a claim-related site and will continue to be used for mining or milling purposes.

DATED: August 17, 1988.

BOHME PARTNERSHIP

by William E. Bohme
William E. Bohme
a partner

#1000 + \$400

17:05

C

cb#078761

567547

KET 747 PAGE 166

STATE OF ARIZONA, County of Gila, ss:

I do hereby certify that the within instrument was filed and recorded at request of

MAGMA COPPER COMPANY

Date Sep. 21, 1988

Time 11:05

A. M., Docket

747

Official Records Pages 166 & 167

Records of Gila County, Arizona.

WITNESS my hand and official seal the day and year first above written.

Magma Copper Co.

P.O. Box 100

Miami, AZ 85539

Pick up

Ruben Santellanes

425-7611 Ext. 279

MARY V. DE PAOLI, County Recorder

By

Mary V. De Paoli

Recorder.

MICROFILMED

COMPARED

AFFIDAVIT OF LABOR PERFORMED AND IMPROVEMENTS MADE

STATE OF ARIZONA)

ss.

County of Gila)

RUBEN A. SANTELLANES, being first duly sworn according to law, deposes and says:

That he is a citizen of the United States and more than eighteen years of age, resides at Crestline in Gila County, Arizona (P.O. Box 100, Miami, Arizona), is personally acquainted with those certain lode mining claims situated in the Globe Mining District in Gila County, Arizona, of which the name, together with the number of Book and Pages of Records of Mines, or Docket and Page of Official Records, as the case may be, where the location notice is recorded in the office of the County Recorder of said Gila County, Arizona, is as follows, to wit:

BLM Serial Number	Name	Docket	Page(s)	Section, Township & Range	
AMC 138512	K1	542	700-701	Sections 17 & 20, T.1N., R.14E.	(Unsur)
AMC 138513	K2	542	702-703	Section 17, T.1N., R.14E.	(Unsur)
AMC 138514	K3	542	704-705	Section 17, T.1N., R.14E.	(Unsur)
AMC 138515	K4	542	706-707	Section 17, T.1N., R.14E.	(Unsur)
AMC 138516	K5	542	708-709	Section 17, T.1N., R.14E.	(Unsur)
AMC 138517	K6	542	710-711	Section 17, T.1N., R.14E.	(Unsur)
AMC 138518	K7	542	712-713	Section 17, T.1N., R.14E.	(Unsur)
AMC 138519	K8	542	714-715	Section 17, T.1N., R.14E.	(Unsur)
AMC 138520	K9	542	716-717	Section 17, T.1N., R.14E.	(Unsur)
AMC 138521	K10	542	718-719	Sections 8 & 17, T.1N., R.14E.	(Unsur)
AMC 138522	K11	542	720-721	Section 8, T.1N., R.14E.	(Unsur)
AMC 138523	K12	542	722-723	Section 17, T.1N., R.14E.	(Unsur)
AMC 138524	K13	542	724-725	Section 17, T.1N., R.14E.	(Unsur)
AMC 138525	K14	542	726-727	Section 17, T.1N., R.14E.	(Unsur)
AMC 138526	K15	542	728-729	Section 17, T.1N., R.14E.	(Unsur)
AMC 138527	K16	542	730-731	Section 17, T.1N., R.14E.	(Unsur)
AMC 138528	K17	542	732-733	Section 17, T.1N., R.14E.	(Unsur)
AMC 138529	K18	542	734-735	Sections 17 & 18, T.1N., R.14E.	(Unsur)
AMC 138530	K19	542	736-737	Sections 8, 17, 18, T.1N., R.14E.	(Unsur)
AMC 138531	K20	542	738-739	Sections 7, 8, 17, 18, T.1N., R.14E.	(Unsur)
AMC 138532	K21	542	740-741	Sections 7 & 8, T.1N., R.14E.	(Unsur)
AMC 138533	K22	542	742-743	Sections 7 & 8, T.1N., R.14E.	(Unsur)
AMC 138534	K23	542	744-745	Sections 17 & 18, T.1N., R.14E.	(Unsur)

138512
40744
4j

OCT 5 9 18 AM '88

PHOENIX, ARIZONA

RECEIVED
B.L.M. AZ STATE OFFICE

BLM Serial Number	Name	Docket	Page(s)	Section, Township & Range	
AMC 138535.	K24	542	746-747	Sections 17 & 18, T.1N., R.14E.	(Unsur)
AMC 138536.	K25	542	748-749	Sections 7 & 18, T.1N., R.14E.	(Unsur)
AMC 138537.	K26	542	750-751	Section 7, T.1N., R.14E.	(Unsur)
AMC 138538.	K27	542	752-753	Section 7, T.1N., R.14E.	(Unsur)
AMC 138539.	K28	542	754-755	Section 7, T.1N., R.14E.	(Unsur)
AMC 138540.	K29	542	756-757	Section 7, T.1N., R.14E.	(Unsur)
AMC 138541.	K30	542	758-759	Section 7, T.1N., R.14E.	(Unsur)
AMC 138542.	K31	542	760-761	Section 7, T.1N., R.14E.	(Unsur)
AMC 138543.	K32	542	762-763	Sections 6 & 7, T.1N., R.14E.	(Unsur)
AMC 138544.	K33	542	764-765	Sections 6 & 7, T.1N., R.14E.	(Unsur)
AMC 138545.	K34	542	766-767	Section 6, T.1N., R.14E.	(Unsur)
AMC 138546.	K35	542	768-769	Section 6, T.1N., R.14E.	(Unsur)
AMC 40744	East Water	469	458-459	Section 17, T.1N., R.14E.	(Unsur)

That said claims are contiguous, comprising a group.

That between the 25th day of July, 1988 and the 2nd day of August, 1988, at least \$100.00 worth of work and improvements were done and performed upon or for the benefit of said claim for the year ending September 1, 1988, not including the location work on said claims; that said work and improvements were made by and at the expense of Magma Copper Company, Pinto Valley Division, a corporation organized under the laws of the State of Delaware and qualified to transact business in Gila County, Arizona which is the owner of said claims; that said work and improvements were made for the purpose of complying with the laws of the United States pertaining to assessment or annual work and that D. Dalmolin, an employee of Dalmolin Excavating, Globe AZ 85501, was the man employed by, or for, said owner and who labored upon said claims and did said work and improvements; that said work and improvements were as follows, to wit:

Access road repair and drainage control at a cost of \$3,734.64.

MAGMA COPPER COMPANY
Pinto Valley Division

Ruben A. Santellanes

Ruben A. Santellanes

SUBSCRIBED AND SWORN to before me this 21 day of September, 1988.

RECEIVED
BLM AZ STATE OFFICE
OCT 6 1988
PHOENIX, ARIZONA

James B. [Signature]
Notary Public

My Commission Expires 6/2/92

STATE OF ARIZONA,

I hereby certify that the within instrument was filed and

Fee No.:

County of Gila ss.

recorded Sep. 9, 1987 at 4:50 P. M.

553351

In Docket No. 714

Pages 522 - 527, at the request of

BOHME PARTNERSHIP.

\$ 10.00 + \$ 4.00

\$ 15.00 ckt 1086

When recorded mail to:

Witness my hand and official seal.

MICROFILMED

F. COMPARED

P/a Case: 425-9533
Kathy

MARY V. DE PAOLI,

County Recorder

William E. Bohme
P.O. Box 492
Miami, AZ 85539By Barbara L. Leatham

Deputy Recorder

AFFIDAVIT OF PERFORMANCE OF ANNUAL WORK

State of Arizona

County of Gila ss.

ss.

1. The undersigned being duly sworn according to law deposes and says that they are a citizen of the United States, more than eighteen years of age and that all of the facts set forth in this affidavit are true and correct according to the best of their knowledge, information and belief.
2. That they are personally acquainted with the following mining claims.

Claim Name	Arizona Mining Claim Number	Claim Type	Location Notice Recorded in Book or Docket No., Page No.
See attached	Exhibit A & Exhibit B		

3. That between the date of September 1, 1986, and August 31, 1987, at least Seventeen hundred and no/100 Dollars----- (\$ 1,700.00--) worth of work and improvements were done and performed upon this claim not including location work.

4. The work and improvements were made by and at the expense of Bohme Partnership owner of the mine whose address is P.O. Box 492, Miami, Arizona 85539,

for the purpose of complying with the laws of the United States pertaining to assessment or annual work.

5. The name of the people employed by the owner to do the work and improvements were Nichols Development Corp. through its employee, Bill Enders, and Royce Johnson, Jerry Johnson, and William E. Bohme.

6. The work and improvements done were open cuts, road work, trail work, and leveling of ground to improve exploration of claims. The work done was for the benefit and development of all of said contiguous claims.*

Date: Sept. 7, 1987by William E. Bohme PartnerSubscribed to and sworn before me this 7th day of Sept. 19 87 by William E. Bohme on behalf of Bohme PartnershipMy comm. expires August 2, 1989.Jo Ann Barta
Notary Public

*See Exhibit B attached.

EXHIBIT A

CLAIM NAME	DOCKET, PAGE	BLM SERIAL NUMBER	Sec., Twp., & Range
Granit Gorge ✓	Docket 469, Pages 244-245, as re-recorded	AMC 40737	Sec. 10 Twp. 1 N Rng. 14 E
Granit Reef ✓	Docket 470, Pages 204-207 Docket 468, Pages 936-937, as re-recorded Docket 470, Pages 176-179, As amended Docket 530, Pages 603-604	AMC 40738	Sec. 6 Twp. 1 S Rng. 14 E
Granit Reef No. 2 ✓	Docket 468, Pages 938-39, as re-recorded Docket 470, Pages 172-175, As amended Docket 530, Pages 605-606	AMC 40739	Sec. 6 Twp. 1 S Rng. 14 E
Monte Carlo No. 5 ✓	Docket 468, Pages 934-935, as re-recorded Docket 470, Pages 180-183	AMC 40740	Sec. 34 Twp. 2 N Rng. 14 E
Maverick ✓	Docket 469, Pages 252-253, as re-recorded Docket 470, Pages 208-211	AMC 40741	Sec. 9 Twp. 1 N Rng. 14 E
Anaconda No. 5 ✓	Docket 469, Pages 250-251, as re-recorded Docket 470, Pages 200-203	AMC 40742	Sec. 2 Twp. 1 N Rng. 14 E
Grapevine ✓	Docket 469, Pates 254-255, as re-recorded Docket 470, Pages 212-215	AMC 40743	Sec. 9 Twp. 1 N Rng. 14 E
Green Dragon ✓	Docket 469, Pages 456-457, as re-recorded Docket 470, Pages 231-234	AMC 40745	Sec. 25 Twp. 1 N Rng. 13 E
Walnut ✓	Docket 469, Pages 248-249, as re-recorded Docket 470, Pages 216-219	AMC 40746	Sec. 5 Twp. 1 N Rng. 14 E
California No. 1 ✓	Docket 468, Pages 940-941, as re-recorded Docket 470, Pages 168-171, As amended Docket 530, Pages 599-600	AMC 40747	Sec. 6 Twp. 1 S Rng. 14 E
California No. 6 ✓	Docket 468, Pages 942-943, as re-recorded Docket 470, Pages 164-167, As amended Docket 530, Pages 601-602	AMC 40748	Sec. 6 Twp. 1 S Rng. 14 E
Pie Ball ✓	Docket 469, Pages 236-237, as re-recorded Docket 470, Pages 184-187	AMC 40749	Sec. 2 Twp. 1 N Rng. 14 E
Pie Ball No. 1 ✓	Docket 469, Pages 238-239, as re-recorded Docket 470, Pages 188-191	AMC 40750	Sec. 2 Twp. 1 N Rng. 14 E

RECEIVED
B.L.M. AZ STATE OFFICE
DEC 27 2 48 PM '87
PHOENIX, ARIZONA

EXHIBIT A

<u>CLAIM NAME</u>	<u>DOCKET, PAGE</u>	<u>BLM SERIAL NUMBER</u>	<u>Sec., Twp., & Range</u>
Pie Ball No. 2	Docket 469, Pages 240-241, as re-recorded	AMC 40751	Sec. 2 Twp. 1 N Rng. 14 E
Pie Ball No. 3	Docket 470, Pages 192-195		
Pie Ball No. 3	Docket 469, Pages 242-243, as re-recorded	AMC 40752	Sec. 2 Twp. 1 N Rng. 14 E
	/ Docket 470, Pages 196-199		
Granit Reef No. 3	Docket 501, Pages 777-778, As amended	AMC 105984	Sec. 6 Twp. 1 S Rng. 14 E
	Docket 530, Pages 607-608		
Granit Reef No. 4 Fraction	Docket 530, Pages 609-610	AMC 127457	Sec. 6 Twp. 1 S Rng. 14 E

RECEIVED
B.L.M. AZ STATE OFFICE
DEC 22 2 18 PM '87
PHOENIX, ARIZONA

EXHIBIT B

The work and improvements done to the PIE BALL Group of Claims, listed below, included road work, open cut and tunnel work, and the work was performed by Royce Johnson, Jerry Johnson, and William E. Bohme.

<u>CLAIM NAME</u>	<u>DOCKET, PAGE</u>	<u>BLM SERIAL NUMBER</u>	<u>Sec., Twp., & Range</u>
PIE BALL ✓	Docket 469, Pages 236-237, as re-recorded Docket 470, Pages 184-187	AMC 40749	Sec. 2 Twp. 1 N Rng. 14 E
PIE BALL No. 1	Docket 469, Pages 238-239, as re-recorded Docket 470, Pages 188-191	AMC 40750	Sec. 2 Twp. 1 N Rng. 14 E
PIE BALL No. 2	Docket 469, Pages 240-241, as re-recorded Docket 470, Pages 192-195	AMC 40751	Sec. 2 Twp. 1 N Rng. 14 E
PIE BALL No. 3	Docket 469, Pages 242-243, as re-recorded Docket 470, Pages 196-199	AMC 40752	Sec. 2 Twp. 1 N Rng. 14 E

The work and improvements done to MONTE CARLO No. 5 Amended, listed below, included road and trail work and tunnel work, and the work was performed by Royce Johnson, Jerry Johnson, and William E. Bohme.

<u>CLAIM NAME</u>	<u>DOCKET, PAGE</u>	<u>BLM SERIAL NUMBER</u>	<u>Sec., Twp., & Range</u>
MONTE CARLO No. 5 ✓ Amended	Docket 468, Pages 934-935, as re-recorded Docket 470, Pages 180-813	AMC 40740 ✓	Sec. 34 Twp. 1 N Rng. 14 E

The work and improvements done to ANACONDA No. 5, listed below, included trail work, open cut and tunnel work, and the work was performed by Royce Johnson, Jerry Johnson, and William E. Bohme.

<u>CLAIM NAME</u>	<u>DOCKET, PAGE</u>	<u>BLM SERIAL NUMBER</u>	<u>Sec., Twp., & Range</u>
ANACONDA No. 5 ✓	Docket 469, Pages 250-251, as re-recorded Docket 470, Pages 200-230	AMC 40742 ✓	Sec. 2 Twp. 1 N Rng. 14 E

The work and improvements done to MAVERICK and GRAPEVINE adjoining claims, listed below, was open cut, trail work, and tunnel work, and the work was performed by Royce Johnson, Jerry Johnson, and William E. Bohme.

<u>CLAIM NAME</u>	<u>DOCKET, PAGE</u>	<u>BLM SERIAL NUMBER</u>	<u>Sec., Twp., & Range</u>
MAVERICK ✓	Docket 469, Pages 252-253, as re-recorded Docket 470, Pages 208-211	AMC 40741 ✓	Sec. 9 Twp. 1 N Rng. 14 E
GRAPEVINE ✓	Docket 469, Pages 254-255, as re-recorded Docket 470, Pages 212-215	AMC 40743 ✓	Sec. 9 Twp. 1 N Rng. 14 E

RECEIVED
BLM AZ STATE OFFICE
PHOENIX, ARIZONA
JUN 22 2 27 PM '87

EXHIBIT B

The work and improvementw done to GRANIT GORGE, listed below, was open cut and trail work, and the work was performed by Royce Johnson, Jerry Johnson, and William E. Bohme.

<u>CLAIM NAME</u>	<u>DOCKET, PAGE</u>	<u>BLM SERIAL NUMBER</u>	<u>Sec., Twp., Range</u>
GRANIT GORGE ✓	Docket 469, Pages 244-245, as re-recorded Docket 470, Pages 204-207	AMC 40737 ✓	Sec. 10 Twp. 1 N Rng. 14 E

The work and improvements done to GREEN DRAGON, listed below, was trail work and tunnel work, and the work was performed by Royce Johnson, Jerry Johnson, and William E. Bohme.

<u>CLAIM NAME</u>	<u>DOCKET, PAGE</u>	<u>BLM SERIAL NUMBER</u>	<u>Sec., Twp., Range</u>
GREEN DRAGON ✓	Docket 469, Pages 456-457, as re-recorded Docket 470, Pages 231-234	AMC 40745 ✓	Sec. 25 Twp. 1 N Rng. 13 E

The work and improvements done to WALNUT, listed below, was road work, trail work, and tunnel work, and the work was performed by Royce Johnson, Jerry Johnson, and William E. Bohme.

<u>CLAIM NAME</u>	<u>DOCKET, PAGE</u>	<u>BLM SERIAL NUMBER</u>	<u>Sec., Twp., Range</u>
WALNUT ✓	Docket 469, Pages 248-249, as re-recorded Docket 470, Pages 216-219	AMC 40746 ✓	Sec. 5 Twp. 1 N Rng. 14 E

RECEIVED
B.L.M. AZ STATE OFFICE
DEC 22 2 17 PM '87
PHOENIX, ARIZONA

Triple Nichol, Inc.

Post Office Box 167
1750 North Broad Street

Globe, Arizona 85502
Monty Nichols, Contractor

Telephone 425-7006
425-8116 / 425-8117

EXHIBIT B

August 18, 1987

Bohme Partnership
P.O. Box 492
Miami, Arizona

For work performed by Triple Nichol, Inc., drilling at specified sites on the below mentioned claims, the total amount due is—\$600.00

- | | | | |
|----------------------------------|---|-------------------------------------|---------------------------------|
| 1. California No. 1 ✓ | Docket 468, Pages 940-941,
as recorded
Docket 470, Pages 168-171,
As amended
Docket 530, Pages 599-600 | AMC 40747 | Sec 6
Twp. 1 S
Rng. 14E |
| 2. California No. 6 ✓ | Docket 468, Pages 942-943
as re-recorded
Docket 470, Pages 164-167,
As amended
Docket 530, Pages 601-602 | AMC 40748 | Sec 6
Twp. 1 S
Rng. 14 E |
| 3. Granite Reef | Docket 468, Pages 936-937,
as re-recorded
Docket 470, Pages 176-179,
as amended
Docket 530, Pages 603-604 | AMC 40638
<i>Should be 40738</i> | Sec. 6
Twp. 1 S
Rng. 14 E |
| 4. Granite Reef ✓
#2 | Docket 468, Pages 938-39
as re-recorded
Docket 470, Pages 172-75
As amended
Docket 530, Pages 605-606 | AMC 40739 | Sec. 6
Twp. 1 S
Rng. 14 E |
| 5. Granite reef ✓
#3 | Docket 501, Pages 777-778
As amended
Docket 530, Pages 607-608 | AMC 105984 ✓ | Sec. 6
Twp. 1 S
Rng. 14 E |
| 6. Granite Reef ✓
#4 Fraction | Docket 530, Pages 609-610 | AMC 127457 ✓
<i>127457</i> | Sec. 6
Twp. 1 S
Rng. 14 E |

RECEIVED
BLM. STATE OFFICE
PHOENIX, ARIZONA
DEC 22 2 17 PM '87

553352

DOCKET - 714 PAGE 528

40753

STATE OF ARIZONA, County of Gila, ss:

I do hereby certify that the within instrument was filed and recorded at request of Bohme Partnership

Date Sep. 9, 1987 Time 4:50 P.M., Docket 714

Official Records Page 528

Records of Gila County, Arizona.

WITNESS my hand and official seal the day and year first above written.

MICROFILMED

MARY V. DE PAOLI, County Recorder

COMPARED

By Robert L. Latham Deputy.

William E. Bohme
P.O. Box 492
Miami, AZ 85539

(Plu case 425 9533 Kathy)

NOTICE OF INTENTION TO HOLD SITE

William E. Bohme
Bohme Partnership
P.O. Box 492
Miami, Arizona 85539

Bureau of Land Management
2400 Valley Bank Center
Phoenix, Arizona 85072

Re: Notice of Intention to Hold Site

Ladies and Gentlemen:

This notice of intention to hold mill site is filed for record pursuant to Section 314(a)(1) of the Federal Land Policy and Management Act, and 43 C.F.R. Section 3833.2-3 and other applicable regulations, to advise you that the undersigned intends to hold the mill site described herein:

Name of Site (Relocated)Gerald Wash ✓ Serial Number A MC 40753 ✓

There has been no change in the mailing address of the owners of the claim, which is set forth above.

The mill site described herein is a claim-related site and will continue to be used for mining or milling purposes.

DATED: September 7, 1987.

BOHME PARTNERSHIP

By

William E. Bohme
William E. Bohme
a partner

RECEIVED
B.L.M. AZ STATE OFFICE
DEC 22 2 18 PM '87
PHOENIX, ARIZONA

W. record
return to:
JACK REEDER
1924 E. VINE AVE.
MESA, AZ 85204

② 6.00/4/5
14-594
40735
892639
AFFIDAVIT OF LABOR PERFORMED
AND IMPROVEMENTS MADE

RECEIVED
B.L.M. AZ STATE OFFICE

STATE OF ARIZONA

DEC 21 1987

County of Maricopa

7:45 A.M.
PHOENIX, ARIZONA

Jack and Doris Reeder, being duly sworn, upon oath deposes and says:

We are citizens of the United States and more than twenty-one years of age. We reside in Mesa, County of Maricopa, State of Arizona, and are personally acquainted and familiar with the mining claim described herein, which claim is situated in Pinal County, Arizona. The name, the Bureau of Land Management serial number, and other information relative to the claim is as follows:

<u>Claim Name</u>	<u>Pinal County</u> <u>Docket and Page</u>	<u>BLM Serial</u> <u>Number</u>	<u>Sec., Twnsp.,</u> <u>& Range</u>
Iron Mike (Silver King Mining Dist.)	Docket 952, Pages 766-767 as re-recorded Docket 954, Pages 310-312	AMC 40735 848380	Sec. 28 T 1 N R 13 E

Said claim is owned by Jack and Doris Reeder, the mailing address for which is:

Jack & Doris Reeder
1924 E. Vine Ave.
Mesa, Arizona 85204

Between 12 o'clock meridian, Oct. 30, 1987, and 12 o'clock meridian, Nov. 11, 1987, in excess of \$100.00 worth of work and improvements were done and performed for the benefit of this mining claim, in order to comply with the law of the United States pertaining to assessment of annual work. The work and improvements consisted of enlarging the discovery hole and removal of additional overburden so as to further expose the mineral. Jack Reeder, Dutch Ortega and Earnesto Garcia were employed by Jack and Doris Reeder to perform the work, and

1490-595

labored upon the aforesaid claim, and did said work and improvements.

Said labor was performed and improvements were made at the expense of Jack and Doris Reeder for the benefit of the claim and are part of a general plan of exploration, improvement and development, and both tend to explore, improve, and develop the claim. The amount expended for the value of said labor and improvement is at least \$100.00. Said expenditures were made in good faith, for the purpose of exploring, improving, and developing the claim and was intended as annual labor and improvements for the above described mining claim for the assessment year ending 12 o'clock meridian, December 31, 1987.

This Affidavit will be recorded in the office of the County Recorder of Pinal County, Arizona on or before December 31, 1987, and a copy hereof filed for record in the state offices of the Bureau of Land Management on or before December 31, 1987.

DATED this 7th day of December, 1987

RECEIVED
B.L.M. AZ STATE OFFICE
DEC 21 1987
7:45 A.M.
PHOENIX, ARIZONA

JACK AND/OR DORIS REEDER

By

Jack V. Reeder
Jack V. Reeder


Doris Reeder
Doris Reeder

SUBSCRIBED AND SWORN TO before me this 7th day of DECEMBER, 1987, by Jack V. Reeder.

Carroll F. [Signature]
Notary Public

My commission expires:

10/20/90



AFFIDAVIT OF LABOR PERFORMED
AND IMPROVEMENTS MADE

RECEIVED
B.L.M. AZ STATE OFFICE

DEC 21 1987

7:45 A.M.
PHOENIX, ARIZONA

STATE OF ARIZONA

County of Maricopa

Jack and Doris Reeder, being duly sworn, upon oath deposes and says:

We are citizens of the United States and more than twenty-one years of age. We reside in Mesa, County of Maricopa, State of Arizona, and are personally acquainted and familiar with the mining claim described herein, which claim is situated in Pinal County, Arizona. The name, the Bureau of Land Management serial number, and other information relative to the claim is as follows:

<u>Claim Name</u>	<u>Pinal County</u> <u>Docket and Page</u>	<u>BLM Serial</u> <u>Number</u>	<u>Sec., Twnsp.,</u> <u>& Range</u>
Quartzsite (Superior Mining Dist.)	Docket 952, Pages 764,765 re-recorded Docket 954, Pages 307-309	AMC-40736-- 848381	Sec. 8 T 1 N R 13 E

Said claim is owned by Jack and Doris Reeder, the mailing address for which is:

Jack & Doris Reeder
1924 E. Vine Ave.
Mesa, Arizona 85204

Between 12 o'clock meridian, Oct. 30, 1987, and 12 o'clock meridian, Nov. 11, 1987, in excess of \$100.00 worth of work and improvements were done and performed for the benefit of this mining claim, in order to comply with the law of the United States pertaining to assessment of annual work. The work and improvements consisted of enlarging the discovery hole and removal of additional overburden so as to further expose the mineral. Jack Reeder, Dutch Ortega and Earnesto Garcia were employed by Jack and Doris Reeder to perform the work, and

1490-597

labored upon the aforesaid claim, and did said work and improvements.

Said labor was performed and improvements were made at the expense of Jack and Doris Reeder for the benefit of the claim and are part of a general plan of exploration, improvement and development, and both tend to explore, improve, and develop the claim. The amount expended for the value of said labor and improvement is at least \$100.00. Said expenditures were made in good faith, for the purpose of exploring, improving, and developing the claim and was intended as annual labor and improvements for the above described mining claim for the assessment year ending 12 o'clock meridian, December 31, 1987.

This Affidavit will be recorded in the office of the County Recorder of Pinal County, Arizona on or before December 31, 1987, and a copy hereof filed for record in the state offices of the Bureau of Land Management on or before December 31, 1987.

DATED this 7th day of December, 1987.

RECEIVED
B.L.M. AZ STATE OFFICE
DEC 21 1987
7:45 A.M.
PHOENIX, ARIZONA


JACK AND/OR DORIS REEDER

By *Jack V. Reeder*
Jack V. Reeder *Doris Reeder*

SUBSCRIBED AND SWORN TO before me this 7th day of DECEMBER, 1987, by Jack V. Reeder.

James F. Walker
Notary Public

My commission expires: 10/20/90



*10.00 + 4.00
11-13-88 DE# 64421

555079

718 PAGE 260

STATE OF ARIZONA, County of Gila, ss: I do hereby certify that the within instrument was filed and recorded at request of MAGMA COPPER COMPANY, Pinto Valley Division

Oct. 23, 1987 Time 1:15 P. M., Docket 718 Official Records Pages 260 & 261

County of Gila, Arizona. WITNESS my hand and official seal this day and year first above written.

Pick up 425-7611, Ext 279

Compared MICROFILMED

MARY V. DE PAOLI, County Recorder

By Deputy

138512

40744

gi

AFFIDAVIT OF LABOR PERFORMED AND IMPROVEMENTS MADE

STATE OF ARIZONA)
ss.
County of Gila)

RECEIVED
BLM
NOV 5 9 12 AM '87
PHOENIX, ARIZONA

RUBEN A. SANTELLANES, being first duly sworn according to law, deposes and says:

That he is a citizen of the United States and more than eighteen years of age, resides at Crestline in Gila County, Arizona (P.O. Box 100, Miami, Arizona), is personally acquainted with those certain lode mining claims situated in the Globe Mining District in Gila County, Arizona, of which the name, together with the number of Book and Pages of Records of Mines, or Docket and Page of Official Records, as the case may be, where the location notice is recorded in the office of the County Recorder of said Gila County, Arizona, is as follows, to wit:

BLM Serial Number	Name	Docket	Page(s)	Section, Township & Range	
AMC 138512	K1	542	700-701	Sections 17 & 20, T.1N., R.14E.	(Unsur)
AMC 138513	K2	542	702-703	Section 17, T.1N., R.14E.	(Unsur)
AMC 138514	K3	542	704-705	Section 17, T.1N., R.14E.	(Unsur)
AMC 138515	K4	542	706-707	Section 17, T.1N., R.14E.	(Unsur)
AMC 138516	K5	542	708-709	Section 17, T.1N., R.14E.	(Unsur)
AMC 138517	K6	542	710-711	Section 17, T.1N., R.14E.	(Unsur)
AMC 138518	K7	542	712-713	Section 17, T.1N., R.14E.	(Unsur)
AMC 138519	K8	542	714-715	Section 17, T.1N., R.14E.	(Unsur)
AMC 138520	K9	542	716-717	Section 17, T.1N., R.14E.	(Unsur)
AMC 138521	K10	542	718-719	Sections 8 & 17, T.1N., R.14E.	(Unsur)
AMC 138522	K11	542	720-721	Section 8, T.1N., R.14E.	(Unsur)
AMC 138523	K12	542	722-723	Section 17, T.1N., R.14E.	(Unsur)
AMC 138524	K13	542	724-725	Section 17, T.1N., R.14E.	(Unsur)
AMC 138525	K14	542	726-727	Section 17, T.1N., R.14E.	(Unsur)
AMC 138526	K15	542	728-729	Section 17, T.1N., R.14E.	(Unsur)
AMC 138527	K16	542	730-731	Section 17, T.1N., R.14E.	(Unsur)
AMC 138528	K17	542	732-733	Section 17, T.1N., R.14E.	(Unsur)
AMC 138529	K18	542	734-735	Sections 17 & 18, T.1N., R.14E.	(Unsur)
AMC 138530	K19	542	736-737	Sections 8, 17, 18, T.1N., R.14E.	(Unsur)
AMC 138531	K20	542	738-739	Sections 7, 8, 17, 18, T.1N., R.14E.	(Unsur)
AMC 138532	K21	542	740-741	Sections 7 & 8, T.1N., R.14E.	(Unsur)
AMC 138533	K22	542	742-743	Sections 7 & 8, T.1N., R.14E.	(Unsur)
AMC 138534	K23	542	744-745	Sections 17 & 18, T.1N., R.14E.	(Unsur)
AMC 138535	K24	542	746-747	Sections 17 & 18, T.1N., R.14E.	(Unsur)
AMC 138536	K25	542	748-749	Sections 7 & 18, T.1N., R.14E.	(Unsur)
AMC 138537	K26	542	750-751	Section 7, T.1N., R.14E.	(Unsur)
AMC 138538	K27	542	752-753	Section 7, T.1N., R.14E.	(Unsur)
AMC 138539	K28	542	754-755	Section 7, T.1N., R.14E.	(Unsur)
AMC 138540	K29	542	756-757	Section 7, T.1N., R.14E.	(Unsur)
AMC 138541	K30	542	758-759	Section 7, T.1N., R.14E.	(Unsur)

BLM Serial Number	Name	Docket	Page(s)	Section, Township & Range	
AMC 138542	K31	542	760-761	Section 7, T.1N., R.14E.	(Unsur)
AMC 138543	K32	542	762-763	Sections 6 & 7, T.1N., R.14E.	(Unsur)
AMC 138544	K33	542	764-765	Sections 6 & 7, T.1N., R.14E.	(Unsur)
AMC 138545	K34	542	766-767	Section 6, T.1N., R.14E.	(Unsur)
AMC 138546	K35	542	768-769	Section 6, T.1N., R.14E.	(Unsur)
AMC 40744	East Water	469	458-459	Section 17, T.1N., R.14E.	(Unsur)

That said claims are contiguous, comprising a group.

That on the 29th day of July, 1987, at least \$100.00 worth of work and improvements were done and performed upon or for the benefit of said claim for the year ending September 1, 1987, not including the location work on said claims; that said work and improvements were made by and at the expense of Magma Copper Company, Pinto Valley Division, a corporation organized under the laws of the State of Delaware and qualified to transact business in Gila County, Arizona which is the owner of said claims; that said work and improvements were made for the purpose of complying with the laws of the United States pertaining to assessment or annual work and that F. Lewis, R. Wakefield and B. Lewis, employees of O'Keefe Drilling Company, Butte, Montana were the men employed by, or for, said owner and who labored upon said claims and did said work and improvements; that said work and improvements were as follows, to wit:

Drilled exploratory drill hole, "K #3," located on the K14 claim, from 211 to 500 feet, at a cost of \$3,623.50.

RECEIVED
BLM OFFICE
Nov 5 9 12 AM '87
PHOENIX, ARIZONA

MAGMA COPPER COMPANY
Pinto Valley Division

Ruben A. Santellanes

RUBEN A. SANTELLANES

SUBSCRIBED AND SWORN to before me this 28 day of September, 1987.

Joyce B. Benitez
Notary Public
My Commission Expires 8/27/88

40737

CD

BOOK 678 PAGE 263

RECEIVED
B.L.M. AZ STATE OFFICE
DEC 18 1986
7:45 A.M.
PHOENIX, ARIZONA

NOTICE OF INTENTION TO HOLD SITE

William E. Bohme
Bohme Partnership
P.O. Box 492
Miami, Arizona 85539

Bureau of Land Management
2400 Valley Bank Center
Phoenix, Arizona 85073

Re: Notice of Intention to Hold Site

Ladies and Gentlemen:

This notice of intention to hold mill site is filed for record pursuant to Section 314(a)(1) of the Federal Land Policy and Management Act, and 43 C.F.R. Section 3833.2-3 and other applicable regulations, to advise you that the undersigned intends to hold the mill site described herein:

Name of Site (Relocated)

Gerald Wash Serial Number A MC 40753

There has been no change in the mailing address of the owners of the claim, which is set forth above.

The mill site described herein is a claim-related site and will continue to be used for mining or milling purposes.

DATED: July 31, 1986.

BOHME PARTNERSHIP

by William E. Bohme
William E. Bohme
a partner

40735
ceq

JACK REEDER
1924 E VINE AV
MESA

AZ 85204

DATE: 10/31/86

NO PENITANCE REQUIRED

THE FOLLOWING RECORDED INSTRUMENTS ARE HERewith RETURNED TO YOU BY
KATHLEEN C. FELIX, PINAL COUNTY RECORDER:

NUMBER	WHEN RECORDED	CAPTION	FROM	TO

848580	10:00	27OCT86 LABOR	REEDER, JACK	IRON MIKE
848381	10:00	27OCT86 LABOR	REEDER, JACK	QUARTZSITE

RECEIVED
B.L.M. AZ STATE OFFICE
NOV 10 1986
7:45 A.M.
PHOENIX, ARIZONA

1396-107

818380

AFFIDAVIT OF LABOR PERFORMED
AND IMPROVEMENTS MADE

RECEIVED
B.L.M. AZ STATE OFFICE
NOV 10 1986

7:45 A.M.
PHOENIX, ARIZONA

STATE OF ARIZONA

County of Maricopa

Jack and Doris Reeder, being duly sworn, upon oath deposes and says:

We are citizens of the United States and more than twenty-one years of age. We reside in Mesa, County of Maricopa, State of Arizona, and are personally acquainted and familiar with the mining claim described herein, which claim is situated in Pinal County, Arizona. The name, the Bureau of Land Management serial number, and other information relative to the claim is as follows:

<u>Claim Name</u>	<u>Pinal County</u> <u>Docket and Page</u>	<u>BLM Serial</u> <u>Number</u>	<u>Sec., Twnsp.,</u> <u>& Range</u>
Iron Mike	Docket 952, Pages 766-767	AMC 40735	Sec. 28
(Silver King	as re-recorded		T 1 N
Mining Dist.)	Docket 954, Pages 310-312		R 13 E

Said claim is owned by Jack and Doris Reeder, the mailing address for which is:

Jack & Doris Reeder
1924 E. Vine Ave.
Mesa, Arizona 85204

Between 12 o'clock meridian, Sept. 15, 1986, and 12 o'clock meridian, Sept. 29, 1986, in excess of \$100.00 worth of work and improvements were done and performed for the benefit of this mining claim, in order to comply with the law of the United States pertaining to assessment of annual work. The work and improvements consisted of enlarging the discovery hole and removal of additional overburden so as to further expose the mineral. Jack Reeder, Dutch Ortega and Earnesto Garcia were employed by Jack and Doris Reeder to perform the work, and

1396-108

labored upon the aforesaid claim, and did said work and improvements.

Said labor was performed and improvements were made at the expense of Jack and Doris Reeder for the benefit of the claim and are part of a general plan of exploration, improvement and development, and both tend to explore, improve, and develop the claim. The amount expended for the value of said labor and improvement is at least \$100.00. Said expenditures were made in good faith, for the purpose of exploring, improving, and developing the claim and was intended as annual labor and improvements for the above described mining claim for the assessment year ending 12 o'clock meridian,

This Affidavit will be recorded in the office of the County Recorder of Pinal County, Arizona on or before and a copy hereof filed for record in the state offices of the Bureau of Land Management on or before

DATED this 20 day of OCTOBER, 1986.

JACK AND/OR DORIS REEDER

By *Jack V. Reeder - Doris Reeder*
Jack V. Reeder

SUBSCRIBED AND SWORN TO before me this 20th day of OCTOBER, 1986, by Jack V. Reeder.

Carole R. Rogers
Notary Public

My commission expires: 10/20/90

RECEIVED
B.L.M. AZ STATE OFFICE

NOV 10 1986

7:45 A.M.
PHOENIX, ARIZONA

*** CERTIFICATE OF RECORDING ***

STATE OF ARIZONA, COUNTY OF PINAL (SS)

I HEREBY CERTIFY THAT THE WITHIN INSTRUMENT WAS FILED FOR RECORD IN
PINAL COUNTY, STATE OF ARIZONA. WITNESS MY HAND AND OFFICIAL SEAL.



NO: 848380

TIME: 1000 27OCT86

PAGES: 002

FEE:

\$ 6.00
\$ 4.00
\$ 5.00

KATHLEEN C. FELIX

PINAL COUNTY RECORDER, BY DEPUTY

LABOR


FROM: REEDER, JACK
TO: IRON MIKE

RECEIVED

B.L.M. AZ STATE OFFICE

NOV 10 1986

7:45 A.M.



JACK REEDER
1924 E. VINE AVE.
MESA, AZ 85204

26- 115

1396-109

848381

AFFIDAVIT OF LABOR PERFORMED
AND IMPROVEMENTS MADE

RECEIVED
B.L.M. AZ STATE OFFICE

NOV 10 1986

7:43 A.M.
PHOENIX, ARIZONA

STATE OF ARIZONA

County of Maricopa

Jack and Doris Reeder, being duly sworn, upon oath deposes
and says:

We are citizens of the United States and more than twenty-one
years of age. We reside in Mesa, County of Maricopa, State of Arizona,
and are personally acquainted and familiar with the mining claim
described herein, which claim is situated in Pinal County, Arizona.
The name, the Bureau of Land Management serial number, and other
information relative to the claim is as follows:

<u>Claim Name</u>	<u>Pinal County</u> <u>Docket and Page</u>	<u>BLM Serial</u> <u>Number</u>	<u>Sec., Twnsp.,</u> <u>& Range</u>
Quartzsite (Superior Mining Dist.)	Docket 952, Pages 764,765 re-recorded Docket 954, Pages 307-309	AMC 40736	Sec. 8 T 1 N R 13 E

Said claim is owned by Jack and Doris Reeder, the mailing
address for which is:

Jack & Doris Reeder
1924 E. Vine Ave.
Mesa, Arizona 85204

Between 12 o'clock meridian, Sept. 1, 1986, and 12 o'clock
meridian, Sept. 11, 1986, in excess of \$100.00 worth of work and
improvements were done and performed for the benefit of this mining
claim, in order to comply with the law of the United States pertaining
to assessment of annual work. The work and improvements consisted of
enlarging the discovery hole and removal of additional overburden so as
to further expose the mineral. Jack Reeder, Dutch Ortega and Earnesto
Garcia were employed by Jack and Doris Reeder to perform the work, and

1396-110

labored upon the aforesaid claim, and did said work and improvements.

Said labor was performed and improvements were made at the expense of Jack and Doris Reeder for the benefit of the claim and are part of a general plan of exploration, improvement and development, and both tend to explore, improve, and develop the claim. The amount expended for the value of said labor and improvement is at least \$100.00. Said expenditures were made in good faith, for the purpose of exploring, improving, and developing the claim and was intended as annual labor and improvements for the above described mining claim for the assessment year ending 12 o'clock meridian,

This Affidavit will be recorded in the office of the County Recorder of Pinal County, Arizona on or before and a copy hereof filed for record in the state offices of the Bureau of Land Management on or before

DATED this 20th day of October, 1986.

JACK AND/OR DORIS REEDER

BY *Jack V. Reeder - Doris Reeder*
Jack V. Reeder

RECEIVED
B.L.M. AZ STATE OFFICE


NOV 10 1986

7:45 A.M.
PHOENIX, ARIZONA

SUBSCRIBED AND SWORN TO before me this 20th day of October, 1986, by Jack V. Reeder.

Carole R. [Signature]
Notary Public

My commission expires: 10/20/90



*** **C E R T I F I C A T E** OF RECORDING *** —

STATE OF ARIZONA, COUNTY OF PINAL (SS)
I HEREBY CERTIFY THAT THE WITHIN INSTRUMENT WAS FILED FOR RECORD IN
PINAL COUNTY, STATE OF ARIZONA. WITNESS MY HAND AND OFFICIAL SEAL.



NO: 848381

TIME: 1000 27OCT86

PAGES: 002

FEE: \$ 6.00
\$ 4.00
\$ 5.00

KATHLEEN C. FELIX

PINAL COUNTY RECORDER, BY

DEPUTY RECEIVED

LABOR


FROM: REEDER, JACK
TO: QUARTZSITE

B.L.M. AZ STATE OFFICE

NOV 10 1986

7:45 A.M.

PHOENIX 4217011




NATIONAL
APPLICATORS, INC.



Engineering Contractors

4420 EAST UNIVERSITY • PHOENIX, ARIZONA 85034-7493

Joe & Harris Recker



*Bureau of Land Management
3707 No. 7th St
Suite 300
Phoenix Arizona
85011*

539801

DOCKET 683 PAGE 398

40744

STATE OF ARIZONA, County of Gila, ss:

I do hereby certify that the within instrument was filed and recorded at request of

Pinto Valley Copper Corporation

on Oct. 2, 1986

Time 8:35

A. M., Docket 683

Official Records Page 398 & 399

Records of Gila County, Arizona.

WITNESS my hand and official seal the day and year first above written.

MARY V. DE PAOLI, County Recorder

By Mary V. De Paoli, Recorder.AFFIDAVIT OF LABOR PERFORMED AND IMPROVEMENTS MADE

STATE OF ARIZONA)

ss.

County of Gila)

RUBEN A. SANTELLANES, being first duly sworn according to law, deposes

and says:

That he is a citizen of the United States and more than eighteen years of age, resides at Crestline in Gila County, Arizona (P.O. Box 100, Miami, Arizona), is personally acquainted with those certain lode mining claims situated in the Globe Mining District in Gila County, Arizona, of which the name, together with the number of Book and Pages of Records of Mines, or Docket and Page of Official Records, as the case may be, where the location notice is recorded in the office of the County Recorder of said Gila County, Arizona, is as follows; to wit:

BLM Serial Number	Name	Docket	Page(s)	Section, Township & Range	
AMC 138512	K1	542	700-701	Sections 17 & 20, T.1N., R.14E.	(Unsur)
AMC 138513	K2	542	702-703	Section 17, T.1N., R.14E.	(Unsur)
AMC 138514	K3	542	704-705	Section 17, T.1N., R.14E.	(Unsur)
AMC 138515	K4	542	706-707	Section 17, T.1N., R.14E.	(Unsur)
AMC 138516	K5	542	708-709	Section 17, T.1N., R.14E.	(Unsur)
AMC 138517	K6	542	710-711	Section 17, T.1N., R.14E.	(Unsur)
AMC 138518	K7	542	712-713	Section 17, T.1N., R.14E.	(Unsur)
AMC 138519	K8	542	714-715	Section 17, T.1N., R.14E.	(Unsur)
AMC 138520	K9	542	716-717	Section 17, T.1N., R.14E.	(Unsur)
AMC 138521	K10	542	718-719	Sections 8 & 17, T.1N., R.14E.	(Unsur)
AMC 138522	K11	542	720-721	Section 8, T.1N., R.14E.	(Unsur)
AMC 138523	K12	542	722-723	Section 17, T.1N., R.14E.	(Unsur)
AMC 138524	K13	542	724-725	Section 17, T.1N., R.14E.	(Unsur)
AMC 138525	K14	542	726-727	Section 17, T.1N., R.14E.	(Unsur)
AMC 138526	K15	542	728-729	Section 17, T.1N., R.14E.	(Unsur)
AMC 138527	K16	542	730-731	Section 17, T.1N., R.14E.	(Unsur)
AMC 138528	K17	542	732-733	Section 17, T.1N., R.14E.	(Unsur)
AMC 138529	K18	542	734-735	Sections 17 & 18, T.1N., R.14E.	(Unsur)
AMC 138530	K19	542	736-737	Sections 8, 17, 18, T.1N., R.14E.	(Unsur)
AMC 138531	K20	542	738-739	Sections 7, 8, 17, 18, T.1N., R.14E.	(Unsur)
AMC 138532	K21	542	740-741	Sections 7 & 8, T.1N., R.14E.	(Unsur)
AMC 138533	K22	542	742-743	Sections 7 & 8, T.1N., R.14E.	(Unsur)
AMC 138534	K23	542	744-745	Sections 17 & 18, T.1N., R.14E.	(Unsur)
AMC 138535	K24	542	746-747	Sections 17 & 18, T.1N., R.14E.	(Unsur)
AMC 138536	K25	542	748-749	Sections 7 & 18, T.1N., R.14E.	(Unsur)
AMC 138537	K26	542	750-751	Section 7, T.1N., R.14E.	(Unsur)
AMC 138538	K27	542	752-753	Section 7, T.1N., R.14E.	(Unsur)
AMC 138539	K28	542	754-755	Section 7, T.1N., R.14E.	(Unsur)
AMC 138540	K29	542	756-757	Section 7, T.1N., R.14E.	(Unsur)
AMC 138541	K30	542	758-759	Section 7, T.1N., R.14E.	(Unsur)

RECEIVED
B.L.M. AZ STATE OFFICE
PHOENIX, ARIZONA
OCT -3 AM 9-11
138512
40744
SK

BLM Serial Number	Name	Docket	Page(s)	Section, Township & Range	
AMC 138542	K31	542	760-761	Section 7, T.1N., R.14E.	(Unsur)
AMC 138543	K32	542	762-763	Sections 6 & 7, T.1N., R.14E.	(Unsur)
AMC 138544	K33	542	764-765	Sections 6 & 7, T.1N., R.14E.	(Unsur)
AMC 138545	K34	542	766-767	Section 6, T.1N., R.14E.	(Unsur)
AMC 138546	K35	542	768-769	Section 6, T.1N., R.14E.	(Unsur)
AMC 40744	East Water	469	458-459	Section 17, T.1N., R.14E.	(Unsur)

That said claims are contiguous, comprising a group.

That between the 14th day of May and the 11th day of July, 1986, least \$100.00 worth of work and improvements were done and performed upon or for benefit of said claim for the year ending September 1, 1986, not including the location work on said claims; that said work and improvements were made by and at the expense of Pinto Valley Copper Corporation, a corporation organized under the laws of the State of Delaware and qualified to transact business in Gila County, Arizona which is the owner of said claims; that said work and improvements were made for the purpose of complying with the laws of the United States pertaining to assessment or annual work and that F. Lewis, and R. Wakefield, employees of O'Keefe Drilling Company, Butte, Montana and D. Dalmolin and T. Johnson, employees of Dalmolin Excavating were the men employed by, or for, said owner and who labored upon said claims and did said work and improvements; that said work and improvements were as follows, to wit:

Drilled exploratory drill hole, "K #2," located on the K14 claim, 271 to 280 feet, at a cost of \$103.50.

Drilled exploratory drill hole, "K #3," located on the K14 claim, from 0 to 211 feet, at a cost of \$3,046.50.

Drill site construction and well collar preparation at a cost of \$455.10.

PINTO VALLEY COPPER CORPORATION

Ruben A. Santellanes

RUBEN A. SANTELLANES

SUBSCRIBED AND SWORN to before me this 16 day of September, 1986.

Coyne B. Buchanan
Notary Public
My Commission Expires 8/1/90

RECEIVED
B.L.M. AZ STATE OFFICE
1986 OCT 9 9 11
PHOENIX, ARIZONA

#500 Enr.
10:55 Ch. 774
C

525792

40753
DOCKET 652 PAGE 488

STATE OF ARIZONA, County of Gila, ss;

I do hereby certify that the within instrument was filed and recorded at request of William E. Bohme

Date Aug. 22, 1985 Time 10:55 A.M., Docket 652 Official Records Page 488

Records of Gila County, Arizona.

WITNESS my hand and official seal the day and year first above written.

MARY V. DE PAOLI, County Recorder

INDEXED

COMPARED

PAGED

MICROFILMED

By Mary V. De Paoli, Recorder.

NOTICE OF INTENTION TO HOLD SITE

William E. Bohme
Bohme Partnership
P.O. Box 492
Miami, Arizona 85539

Bureau of Land Management
2400 Valley Bank Center
Phoenix, Arizona 85073

Re: Notice of Intention to Hold Site

Ladies and Gentlemen:

This notice of intention to hold mill site is filed for record pursuant to Section 314(a)(1) of the Federal Land Policy and Management Act, and 43 C.F.R. Section 3833.2-3 and other applicable regulations, to advise you that the undersigned intends to hold the mill site described herein:

Name of Site (Relocated)

Gerald Wash Serial Number A MC 40753 ✓

There has been no change in the mailing address of the owners of the claim, which is set forth above.

The mill site described herein is a claim-related site and will continue to be used for mining or milling purposes.

DATED: August 23, 1985.

BOHME PARTNERSHIP

by William E. Bohme
William E. Bohme
a partner

STATE OF ARIZONA, } ss. I hereby certify that the within instrument was filed and recorded
County of Gila } Aug. 22nd., 19 85, at 10:55 A.M.
In Docket No. 652, Page 482-487, at the request of
William E. Bohme.

Fee No.:

525791

#600 Enr.

10:55

C ch. #774

INDEXED

COMPARED

MICROFILMED

PAGED

When recorded mail to:

William E. Bohme
Bohme Partnership
P.O. Box 492
Miami, AZ 85539

Witness my hand and official seal.

MARY V. DE PAOLI,

County Recorder

By Mary V. De Paoli,
Recorder

AFFIDAVIT OF PERFORMANCE OF ANNUAL WORK

State of Arizona

County of Gila } ss.

1. William E. Bohme
Name
P.O. Box 492
Address
Miami, Arizona 85539
City State Zip

being duly sworn according to law deposes and says that they are a citizen of the United States more than eighteen years of age and that all of the facts set forth in this affidavit are true and correct according to the best of their knowledge, information and belief.

2. That they are personally acquainted with the mining claim named on the attached Exhibit A situate in the Globe-Miami Mining District, Gila County, Arizona, the location of which is recorded in the office of the County Recorder of that County in Books or Dockets at Pages listed on Exhibit A. Notice of location is posted in Section S, Township S, Range S, G&SRB&M. as listed on the attached Exhibit A.
3. That between the dates of September 1, 1984 and August 31, 1985 at least Seventeen hundred and no/100----- (\$ 1,700.00-----) dollars worth of work and improvements were done and performed upon this claim not including location work.
4. The work and improvements were made by and at the expense of BOHME PARTNERSHIP, owners of the mine for the purpose of complying with the laws of the United States pertaining to assessments or annual work.
5. Nichols Development Corporation through its employee, Wayne Hamman, and Royce Johnson, Jerry Johnson, Jeff Mann and Wm. Bohme were the names of the persons employed by the owner who labored to do the work and improvements.
6. The work and improvements done were open cuts, road work, trail work, and leveling of ground to improve exploration of claims. The work so done was for the benefit and for the development of all of said contiguous claims. See Exhibit B attached.

Dated August 22, 1985

William E. Bohme
Signature

Subscribed to and sworn before me, a Notary Public, this 22nd day of August, 1985, by William E. Bohme on behalf of Bohme Partnership.

My Commission expires August 2, 1989.

JoAnn Barta
Notary Public

EXHIBIT A

<u>CLAIM NAME</u>	<u>DOCKET, PAGE</u>	<u>BLM SERIAL NUMBER</u>	<u>Sec., Twp., & Range</u>
Granit Gorge ✓	Docket 469, Pages 244-245, as re-recorded Docket 470, Pages 204-207	AMC 40737	Sec. 10 Twp. 1 N Rng. 14 E
Granit Reef ✓	Docket 468, Pages 936-937, as re-recorded Docket 470, Pages 176-179, As amended Docket 530, Pages 603-604	AMC 40738	Sec. 6 Twp. 1 S Rng. 14 E
Granit Reef No. 2 ✓	Docket 468, Pages 938-39, as re-recorded Docket 470, Pages 172-175, As amended Docket 530, Pages 605-606	AMC 40739	Sec. 6 Twp. 1 S Rng. 14 E
Monte Carlo No. 5 ✓	Docket 468, Pages 934-935, as re-recorded Docket 470, Pages 180-183	AMC 40740	Sec. 34 Twp. 2 N Rng. 14 E
Maverick ✓	Docket 469, Pages 252,253 as re-recorded Docket 470, Pages 208-211	AMC 40741	Sec. 9 Twp. 1 N Rng. 14 E
Anaconda No. 5 ✓	Docket 469, Pages 250-251, as re-recorded Docket 470, Pages 200-203	AMC 40742	Sec. 2 Twp. 1 N Rng. 14 E
Grapevine ✓	Docket 469, Pages 254,255, as re-recorded Docket 470, Pages 212-215	AMC 40743	Sec. 9 Twp. 1 N Rng. 14 E
Green Dragon ✓	Docket 469, Pages 456-457, as re-recorded Docket 470, Pages 231-234	AMC 40745	Sec. 25 Twp. 1 N Rng. 13 E
Walnut ✓	Docket 469, Pages 248-249, as re-recorded Docket 470, Pages 216-219	AMC 40746	Sec. 5 Twp. 1 N Rng. 14 E
California No. 1 ✓	Docket 468, Pages 940-941, as re-recorded Docket 470, Pages 168-171, As amended Docket 530, Pages 599-600	AMC 40747	Sec. 6 Twp. 1 S Rng. 14 E
California No. 6 ✓	Docket 468, Pages 942-943, as re-recorded Docket 470, Pages 164-167, As Amended Docket 530, Pages 601-602	AMC 40748	Sec. 6 Twp. 1 S Rng. 14 E
Pie Ball ✓	Docket 469, Pages 236-237, as re-recorded Docket 470, Pages 184-187	AMC 40749	Sec. 2 Twp. 1 N Rng. 14 E
Pie Ball No. 1 ✓	Docket 469, Pages 238-239, as re-recorded Docket 470, Pages 188-191	AMC 40750	Sec. 2 Twp. 1 N Rng. 14 E

DEC 15 1965

7:46 AM
FBI/DOJ

40737-752
105984, 127457

Exhibit A, Page Two

<u>CLAIM NAME</u>	<u>DOCKET, PAGE</u>	<u>BLM SERIAL NUMBER</u>	<u>Sec., Twp., & Range</u>
Pie Ball No. 2 ✓	Docket 469, Pages 240-241, as re-recorded Docket 470, Pages 192-195	AMC 40751—	Sec. 2 Twp. 1 N Rng. 14 E
Pie Ball No. 3 ✓	Docket 469, Pages 242-243, as re-recorded Docket 470, Pages 196-199	AMC 40752—	Sec. 2 Twp. 1 N Rng. 14 E
Granit Reef No. 3 ✓	Docket 501, Pages 777-778, As amended Docket 530, Pages 607-608	AMC 105984 —	Sec. 6 Twp. 1 S Rng. 14 E
Granit Reef No. 4 Fraction ✓	Docket 530, Pages 609-610	AMC 127457 —	Sec. 6 Twp. 1 S Rng. 14 E

DEC 18 1966

141 111
1000 00000000

EXHIBIT B

The work and improvements done to the PIE BALL Group of Claims, listed below, included road work, open cut and tunnel work, and the work was performed by Royce Johnson, Jerry Johnson, Jeff Mann, and Wm. E. Bohme.

CLAIM NAME	DOCKET, PAGE	BLM SERIAL No.	Sec., Twp., Range
PIE BALL	Docket 469, Pages 236-237, as re-recorded Docket 470, Pages 184-187	AMC 40749 ✓	Sec. 2 Twp. 1 N Rng. 14 E
PIE BALL No. 1	Docket 469, Pages 238-239, as re-recorded Docket 470, Pages 188-191	AMC 40750 ✓	Sec. 2 Twp. 1 N Rng. 14 E
PIE BALL No. 2	Docket 469, Pages 240, 241, as re-recorded Docket 470, Pages 192-195	AMC 40751 ✓	Sec. 2 Twp. 1 N Rng. 14 E
PIE BALL No. 3	Docket 469, Pages 242, 243, as re-recorded Docket 470, Pages 196-199	AMC 40752 ✓	Sec. 2 Twp. 1 N Rng. 14 E

The work and improvements done to MONTE CARLO No. 5 Amended, listed below, included road and trail work and tunnel work, and the work was performed by Royce Johnson, Jerry Johnson, Jeff Mann, and Wm. E. Bohme.

CLAIM NAME	DOCKET, PAGE	BLM SERIAL No.	Sec., Twp., Range
MONTE CARLO No. 5 Amended	Docket 468, Pages 934-935, as re-recorded Docket 470, Pages 180-183	AMC 40740 ✓	Sec. 34 Twp. 2 N Rng. 14 E

The work and improvements done to ANACONDA No. 5, listed below, included trail work, open cut and tunnel work, and the work was performed by Royce Johnson, Jerry Johnson, Jeff Mann, and Wm. E. Bohme.

CLAIM NAME	DOCKET, PAGE	BLM SERIAL No.	Sec., Twp., Range
ANACONDA No. 5	Docket 469, Pages 250-251, as re-recorded Docket 470, Pages 200-230	AMC 40742 ✓	Sec. 2 Twp. 1 N Rng. 14 E

The work and improvements done to MAVERICK and GRAPEVINE adjoining claims, listed below, was open cut, trail work, and tunnel work, and the work was performed by Royce Johnson, Jerry Johnson, Jeff Mann, and Wm. E. Bohme.

CLAIM NAME	DOCKET, PAGE	BLM SERIAL No.	Sec., Twp., Range
MAVERICK	Docket 469, Pages 252-253, as re-recorded Docket 470, Pages 208-211	AMC 40741 ✓	Sec. 9 Twp. 1 N Rng. 14 E
GRAPEVINE	Docket 469, Pages 254-255, as re-recorded Docket 470, Pages 212-215	AMC 40743 ✓	Sec. 9 Twp. 1 N Rng. 14 E

The work and improvements done to GRANIT GORGE, listed below, was open cut and trail work, and the work was performed by Royce Johnson, Jerry Johnson, Jeff Mann, and Wm. E. Bohme.

CLAIM NAME	DOCKET, PAGE	BLM SERIAL No.	Sec., Twp., Range
GRANIT GORGE	Docket 469, Pages 244-245, as re-recorded Docket 470, Pages 204-207	AMC 40737 ✓	Sec. 10 Twp. 1 N Rng. 14 E

DEC 16 1965

EXHIBIT B

The work and improvements done to GREEN DRAGON, listed below, was trail work and tunnel work, and the work was performed by Royce Johnson, Jerry Johnson, Jeff Mann, and Wm. E. Bohme.

CLAIM NAME	DOCKET, PAGE	BLM SERIAL No.	Sec., Twp., Range
GREEN DRAGON	Docket 469, Pages 456-457, as re-recorded Docket 470, Pages 231, 234	AMC 40745 ✓	Sec. 25 Twp. 1 N Rng. 13 E

The work and improvements done to WALNUT, listed below, was road work, trail work, and tunnel work, and the work was performed by Royce Johnson, Jerry Johnson, Jeff Mann, and Wm. E. Bohme.

CLAIM NAME	DOCKET, PAGE	BLM SERIAL No.	Sec., Twp., Range
WALNUT	Docket 469, Pages 248-249, as re-recorded Docket 470, Pages 216-219	AMC 40746 ✓	Sec. 5 Twp. 1 N Rng. 14 E

RECEIVED
STATE OFFICE

DEC 13 1985

7:45 A.M.
PHOENIX, ARIZONA


NICHOLS DEVELOPMENT CORPORATION

HEAVY EQUIPMENT RENTAL

Box 167

Globe, Az. 85502

Phone 425-7006 • 425-8116



August 11, 1985

Bohme Partnership
P.O. Box 492
Miami, Arizona

For work performed by Wayne Hamman, building roads and the preparation of drill sites to the below mentioned claims the total amount due is -----\$600.00-----

1. California No.1	Docket 468, Pages 940-941, as recorded Docket 470, Pages 168-171, As amended Docket 530, Pages 599-600	AMC 40747 ✓	Sec 6 Twp. 1 S Rng. 14E
2. California No. 6	Docket 468, Pages 942-943, as re-recorded Docket 470, Pages 164-167, As amended Docket 530, Pages 601-602	AMC 40748 ✓	Sec 6 Twp. 1 S Rng. 14 E
3. Granite Reef	Docket 468, Pages 936-937, as re-recorded Docket 470, Pages 176-179, As amended Docket 530, Pages 603-604	40738 AMC 40638 ✓	Sec 6 Twp. 1 S Rng. 14 E
4. Granite Reef #2	Docket 468, Pages 938-39 as rerecorded Docket 470, Pages 172-175, As amended Docket 530, Pages 605-606	AMC 40739 ✓	Sec. 6 Twp. 1 S Rng. 14 E
5. Granite Reef #3	Docket 501, Pages 777-78 As Amended Docket 530, Pages 607-608	AMC 105984 ✓	Sec. 6 Twp. 1 S Rng. 14 E
6. Granite Reef #4 Fraction	Docket 530, Pages 609-610	AMC 127457 ✓	Sec. 6 Twp. 1 S Rng. 14 E

WHEN RECORDED RETURN TO
PAGE LAND & CATTLE CO.
11 WEST JEFFERSON, ROOM 203
PHOENIX, ARIZONA 85003

5.00
1317-915
AFFIDAVIT OF LABOR PERFORMED
AND IMPROVEMENTS MADE

810650

40735
SC

STATE OF ARIZONA

County of Maricopa

Stephen M. Brophy, being duly sworn, upon oath deposes
and says:

I am a citizen of the United States and more than
twenty-one years of age. I reside in Phoenix, County of Maricopa,
State of Arizona, and am personally acquainted and familiar with
the mining claim described herein, which claim is situated in
Pinal County, Arizona. The name, the Bureau of Land Management
serial number, and other information relative to the claim is as
follows:

<u>Claim Name</u>	<u>Pinal County</u> <u>Docket and Page</u>	<u>BLM Serial</u> <u>Number</u>	<u>Sec., Twensp.,</u> <u>& Range</u>
Iron Mike (Silver King Mining Dist.)	Docket 952, Pages 766-767 as re-recorded Docket 954, Pages 310-312	AMC 40735 ✓	Sec. 28 T 1 N R 13 E

Said claim is owned by Page Land & Cattle Co., an
Arizona corporation, the mailing address for which is:

Page Land & Cattle Co.
203 Luhrs Building
11 West Jefferson Street
Phoenix, Arizona 85003

Between 12 o'clock meridian, September 1, 1984, and 12
o'clock meridian, September 1, 1985, in excess of \$100.00 worth of
work and improvements were done and performed for the benefit of
this mining claim, in order to comply with the law of the United

RECEIVED
B.L.M. AZ STATE OFFICE

NOV 12 1985

7:45 A.M.
PHOENIX, ARIZONA

States pertaining to assessment or annual work. The work and improvements consisted of enlarging the discovery hole and removal of additional overburden so as to further expose the mineral. Dutch Ortega was employed by Page Land & Cattle Co. to perform the work, and labored upon the aforesaid claim, and did said work and improvements.

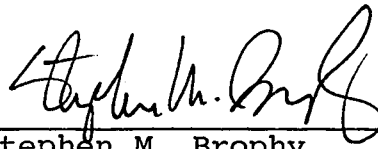
Said labor was performed and improvements were made at the expense of Page Land & Cattle Co. for the benefit of the claim and are part of a general plan of exploration, improvement and development, and both tend to explore, improve, and develop the claim. The amount expended for the value of said labor and improvement is at least \$100.00. Said expenditures were made in good faith, for the purpose of exploring, improving, and developing the claim and was intended as annual labor and improvements for the above described mining claim for the assessment year ending 12 o'clock meridian, September 1, 1985.

This Affidavit will be recorded in the office of the County Recorder of Pinal County, Arizona on or before December 29, 1985, and a copy hereof filed for record in the state offices of the Bureau of Land Management on or before December 29, 1985.

DATED this 10th day of OCTOBER, 1985.

PAGE LAND & CATTLE CO.

By


Stephen M. Brophy
Its President

RECEIVED
B.L.M. AZ STATE OFFICE

NOV 12 1985

7:45 A.M.
PHOENIX, ARIZONA

1317-917

SUBSCRIBED AND SWORN TO before me this 10TH day
of OCTOBER, 1985, by Stephen M. Brophy, President of Page
Land & Cattle Co.

Myron H. Allen
Notary Public

My commission expires:
My Commission Expires Dec. 8, 1987

RECEIVED
B.L.M. AZ STATE OFFICE
NOV 12 1985
7:45 A.M.
PHOENIX, ARIZONA

* * * CERTIFICATE OF RECORDING * *

STATE OF ARIZONA, COUNTY OF PINAL (SS)
I HEREBY CERTIFY THAT THE WITHIN INSTRUMENT WAS FILED FOR RECORD IN
PINAL COUNTY, STATE OF ARIZONA. WITNESS MY HAND AND OFFICIAL SEAL.



NO: 810650

TIME: 1000 25OCT85

PAGES: 003

FEE: \$ 5.00

KATHLEEN C. FELIX

PINAL COUNTY RECORDER, BY DEPUTY

LABOR

FROM: BROPHY, STEPHEN M
TO: IRON MIKE

1317-918

810651

AFFIDAVIT OF LABOR PERFORMED
AND IMPROVEMENTS MADE

STATE OF ARIZONA

County of Maricopa

Stephen M. Brophy, being duly sworn, upon oath deposes
and says:

I am a citizen of the United States and more than
twenty-one years of age. I reside in Phoenix, County of Maricopa,
State of Arizona, and am personally acquainted and familiar with
the mining claim described herein, which claim is situated in
Pinal County, Arizona. The name, the Bureau of Land Management
serial number, and other information relative to the claim is as
follows:

<u>Claim Name</u>	<u>Pinal County</u> <u>Docket and Page</u>	<u>BLM Serial</u> <u>Number</u>	<u>Sec., Twnsp.,</u> <u>& Range</u>
Quartzsite (Superior Mining Dist.)	Docket 952, Pages 764,765 as re-recorded Docket 954, Pages 307-309	AMC 40736 ✓	Sec. 8 T 1 N R 13 E

Said claim is owned by Page Land & Cattle Co., an
Arizona corporation, the mailing address for which is:

Page Land & Cattle Co.
203 Luhrs Building
11 West Jefferson Street
Phoenix, Arizona 85003

Between 12 o'clock meridian, September 1, 1984, and 12
o'clock meridian, September 1, 1985, in excess of \$ 100.00 worth of
work and improvements were done and performed for the benefit of
this mining claim, in order to comply with the law of the United

RECEIVED
B.L.M. AZ STATE OFFICE

NOV 12 1985

7:45 A.M.
PHOENIX, ARIZONA

States pertaining to assessment or annual work. The work and improvements consisted of work on a water development to facilitate working the claim and further cutting work in the area of the discovery hole on the claim to expose mineral in place. Dutch Ortega was employed by Page Land & Cattle Co. to perform the work, and labored upon the aforesaid claim, and did said work and improvements.

Said labor was performed and improvements were made at the expense of Page Land & Cattle Co. for the benefit of the claim and are part of a general plan of exploration, improvement and development, and both tend to explore, improve, and develop the claim. The amount expended for the value of said labor and improvement is at least \$ 100.00. Said expenditures were made in good faith, for the purpose of exploring, improving, and developing the claim and was intended as annual labor and improvements for the above described mining claims for the assessment year ending 12 o'clock meridian, September 1, 1985.

This Affidavit will be recorded in the office of the County Recorder of Pinal County, Arizona on or before December 29, 1985, and a copy hereof filed for record in the state offices of the Bureau of Land Management on or before December 29, 1985.

DATED this 10TH day of OCTOBER, 1985

PAGE LAND & CATTLE CO.

By Stephen M. Brophy
Stephen M. Brophy
Its President

RECEIVED
B.L.M. AZ STATE OFFICE

NOV 12 1985

7:45 A.M.
PHOENIX, ARIZONA

1317-920

SUBSCRIBED AND SWORN TO before me this 10th day of
OCTOBER, 1985, by Stephen M. Brophy, President of Page
Land & Cattle Co.

Myron H. Allen
Notary Public

My commission expires:

My Commission Expires Dec. 8, 1987.

RECEIVED
B.L.M. AZ STATE OFFICE
NOV 12 1985
7:45 A.M.
PHOENIX, ARIZONA

* * * CERTIFICATE OF RECORDING * *

STATE OF ARIZONA, COUNTY OF PINAL (SS)
I HEREBY CERTIFY THAT THE WITHIN INSTRUMENT WAS FILED FOR RECORD IN
PINAL COUNTY, STATE OF ARIZONA. WITNESS MY HAND AND OFFICIAL SEAL.



NO: 810651

TIME: 1000 25OCT85

PAGES: 003

FEE: \$ 5.00

KATHLEEN C. FELIX

PINAL COUNTY RECORDER, BY DEPUTY

LABOR

FROM: BROPHY, STEPHEN M
TO: QUARTZSITE

5205
8:05
Cash

527099

ET 655 PAGE 149

138512
40744

STATE OF ARIZONA, County of Gila, ss:
I do hereby certify that the within instrument was filed and recorded at request of Pinto Valley Copper Corporation

Date Sep. 25, 1985 Time 8:05 A. M., Docket 655 Official Records Page 149 & 150
Records of Gila County, Arizona.

WITNESS my hand and official seal the day and year first above written.

MARY V. DE PAOLI, County Recorder

By Mary V. De Paoli, Recorder.

ceg
form to
Denver

AFFIDAVIT OF LABOR PERFORMED AND IMPROVEMENTS MADE

RECEIVED
B.L.M. AZ STATE OFFICE

SEP 27 1985

7:45 A.M.
PHOENIX, ARIZONA

STATE OF ARIZONA)
County of Gila) ss.

PAUL G. FRANCOM, being first duly sworn according to law, deposes and says:

That he is a citizen of the United States and more than eighteen years of age, resides at Miami Gardens in Gila County, Arizona (P.O. Box 100, Miami, Arizona), is personally acquainted with those certain lode mining claims situated in the Globe Mining District in Gila County, Arizona, of which the name, together with the number of Book and Pages of Records of Mines, or Docket and Page of Official Records, as the case may be, where the location notice is recorded in the office of the County Recorder of said Gila County, Arizona, is as follows, to wit:

BLM Serial Number	Name	Docket	Page(s)	Section, Township & Range	
AMC 138512	K1	542	700-701	Sections 17 & 20, T.1N., R.14E.	(Unsur)
AMC 138513	K2	542	702-703	Section 17, T.1N., R.14E.	(Unsur)
AMC 138514	K3	542	704-705	Section 17, T.1N., R.14E.	(Unsur)
AMC 138515	K4	542	706-707	Section 17, T.1N., R.14E.	(Unsur)
AMC 138516	K5	542	708-709	Section 17, T.1N., R.14E.	(Unsur)
AMC 138517	K6	542	710-711	Section 17, T.1N., R.14E.	(Unsur)
AMC 138518	K7	542	712-713	Section 17, T.1N., R.14E.	(Unsur)
AMC 138519	K8	542	714-715	Section 17, T.1N., R.14E.	(Unsur)
AMC 138520	K9	542	716-717	Section 17, T.1N., R.14E.	(Unsur)
AMC 138521	K10	542	718-719	Sections 8 & 17, T.1N., R.14E.	(Unsur)
AMC 138522	K11	542	720-721	Section 8, T.1N., R.14E.	(Unsur)
AMC 138523	K12	542	722-723	Section 17, T.1N., R.14E.	(Unsur)
AMC 138524	K13	542	724-725	Section 17, T.1N., R.14E.	(Unsur)
AMC 138525	K14	542	726-727	Section 17, T.1N., R.14E.	(Unsur)
AMC 138526	K15	542	728-729	Section 17, T.1N., R.14E.	(Unsur)
AMC 138527	K16	542	730-731	Section 17, T.1N., R.14E.	(Unsur)
AMC 138528	K17	542	732-733	Section 17, T.1N., R.14E.	(Unsur)
AMC 138529	K18	542	734-735	Sections 17 & 18, T.1N., R.14E.	(Unsur)
AMC 138530	K19	542	736-737	Sections 8, 17, 18, T.1N., R.14E.	(Unsur)
AMC 138531	K20	542	738-739	Sections 7, 8, 17, 18, T.1N., R.14E.	(Unsur)
AMC 138532	K21	542	740-741	Sections 7 & 8, T.1N., R.14E.	(Unsur)
AMC 138533	K22	542	742-743	Sections 7 & 8, T.1N., R.14E.	(Unsur)
AMC 138534	K23	542	744-745	Sections 17 & 18, T.1N., R.14E.	(Unsur)
AMC 138535	K24	542	746-747	Sections 17 & 18, T.1N., R.14E.	(Unsur)
AMC 138536	K25	542	748-749	Sections 7 & 18, T.1N., R.14E.	(Unsur)
AMC 138537	K26	542	750-751	Section 7, T.1N., R.14E.	(Unsur)
AMC 138538	K27	542	752-753	Section 7, T.1N., R.14E.	(Unsur)
AMC 138539	K28	542	754-755	Section 7, T.1N., R.14E.	(Unsur)
AMC 138540	K29	542	756-757	Section 7, T.1N., R.14E.	(Unsur)
AMC 138541	K30	542	758-759	Section 7, T.1N., R.14E.	(Unsur)

BLM Serial Number	Name	Docket	Page(s)	Section, Township & Range	
AMC 138542	K31	542	760-761	Section 7, T.1N., R.14E.	(Unsur)
AMC 138543	K32	542	762-763	Sections 6 & 7, T.1N., R.14E.	(Unsur)
AMC 138544	K33	542	764-765	Sections 6 & 7, T.1N., R.14E.	(Unsur)
AMC 138545	K34	542	766-767	Section 6, T.1N., R.14E.	(Unsur)
AMC 138546	K35	542	768-769	Section 6, T.1N., R.14E.	(Unsur)
AMC 40744	East Water	469	458-459	Section 17, T.1N., R.14E.	(Unsur)

That said claims are contiguous, comprising a group.

That on the 10th of July 1985 at least \$100.00 worth of work and improvements were done and performed upon or for the benefit of said claim for the year ending September 1, 1985, not including the location work on said claims; that said work and improvements were made by and at the expense of Pinto Valley Copper Corporation, a corporation organized under the laws of the State of Delaware and qualified to transact business in Gila County, Arizona which is the owner of said claims; that said work and improvements were made for the purpose of complying with the laws of the United States pertaining to assessment or annual work and that F. Lewis, T. Walker and B. Butler of O'Keefe Drilling Company, Butte, Montana, were the men employed by, or for, said owner and who labored upon said claims and did said work and improvements; that said work and improvements were as follows, to wit:

Drilled exploratory drill hole, "K #1," located on the K14 claim, 312 to 350 feet, at a cost of \$494.00.

Drilled exploratory drill hole, "K#2," located on the K14 claim, from 0 to 270 feet, at a cost of \$3,116.50.

Paul G. Francom

PAUL G. FRANCOM

SUBSCRIBED AND SWORN to before me this 27th day of September, 1985

James B. Benet
Notary Public
My Commission Expires 9/27/86

RECEIVED
B.L.M. AZ STATE OFFICE
SEP 27 1985
7:45 A.M.
PHOENIX, ARIZONA

STATE OF ARIZONA, } ss. I hereby certify that the within instrument was filed and recorded
 County of Gila } Aug. 27th 1984, at 11:55 A.M.
 In Docket No. 623, Page 8 127-133, at the request of
William E. Bohme

Fee No.:

512401

When recorded mail to:

William E. Bohme
 Bohme Partnership
 P.O. Box 492
 Miami, AZ 85539

INDEXED

MICROFILMED

PAGE

COMPARE
425-1550

Witness my hand and official seal.

MARY V. DE PAOLI

County Recorder

By Mary V. De Paoli

Recorder

Fee: \$ 7.00
11:55
C

AFFIDAVIT OF PERFORMANCE OF ANNUAL WORK

State of Arizona

County of Gila } ss1. WILLIAM E. BOHME

Name

P.O. Box 492

Address

Miami,Arizona85539

City

State

Zip

being duly sworn according to law deposes and says that they are a citizen of the United States more than eighteen years of age and that all of the facts set forth in this affidavit are true and correct according to the best of their knowledge, information and belief.

2. That they are personally acquainted with the mining claim^s named on the attached Exhibit A situate in the Globe-Miami Mining District, Gila County, Arizona, the location of which is recorded in the office of Exhibit A the County Recorder of that County in Book scr Dockets at pages listed on. Notice of location is posted in Section S, Township S, Range S, G&SRB&M. as listed on the attached Exhibit A.
3. That between the dates of Sept. 1, 1983 and Aug. 31, 1984 at least Seventeen hundred and no/100----- (\$ 1,700.00----) dollars worth of work and improvements were done and performed upon this claim not including location work.

4. The work and improvements were made by and at the expense of BOHME PARTNERSHIP, owners of the mine for the purpose of complying with the laws of the United States pertaining to assessments or annual work.
5. Nichols Development Corporation through its employee, Richard Noah, and Pat Felkins, Royce Johnson, and William E. Bohme were the names of the persons employed by the owner who labored to do the work and improvements.
6. The work and improvements done were open cuts, road work, trail work, and leveling of ground to improve exploration of claims. The work so done was for the benefit and for the development of all of said contiguous claims. See Exhibit B attached.

Dated August 27, 1984

William E. Bohme
 Signature

7:45 A.M.

PHOENIX, ARIZONA

Subscribed to and sworn before me, a Notary Public, this 27th day of August, 1984, by William E. Bohme on behalf of Bohme Partnership.

My Commission expires August 2, 1985.

John Barta
 Notary Public

EXHIBIT A

<u>CLAIM NAME</u>	<u>DOCKET, PAGE</u>	<u>BLM SERIAL NUMBER</u>	<u>Sec., Twp., & Range</u>
Granit Gorge	Docket 469, Pages 244-245, as re-recorded Docket 470, Pages 204-207	AMC 40737 ✓	Sec. 10 Twp. 1 N Rng. 14 E
Granit Reef	Docket 468, Pages 936-937, as re-recorded Docket 470, Pages 176-179, As amended Docket 530, Pages 603-604	AMC 40738 ✓	Sec. 6 Twp. 1 S Rng. 14 E
Granit Reef No. 2	Docket 468, Pages 938-39, as re-recorded Docket 470, Pages 172-175, As amended Docket 530, Pages 605-606	AMC 40739 ✓	Sec. 6 Twp. 1 S Rng. 14 E
Monte Carlo No. 5 Amended	Docket 468, Pages 934-935, as re-recorded Docket 470, Pages 180-183	AMC 40740 ✓	Sec. 34 Twp. 2 N Rng. 14 E
Maverick	Docket 469, Pages 252, 253, as re-recorded Docket 470, Pages 208-211	AMC 40741 ✓	Sec. 9 Twp. 1 N Rng. 14 E
Anaconda No. 5	Docket 469, Pages 250-251, as re-recorded Docket 470, Pages 200-203	AMC 40742 ✓	Sec. 2 Twp. 1 N Rng. 14 E
Grapevine	Docket 469, Pages 254-255, as re-recorded Docket 470, Pages 212-215	AMC 40743 ✓	Sec. 9 Twp. 1 N Rng. 14 E
Green Dragon	Docket 469, Pages 456-457 as re-recorded Docket 470, Pages 231-234	AMC 40745 ✓	Sec. 25 Twp. 1 N Rng. 13 E
Walnut	Docket 469, Pages 248-249, as re-recorded Docket 470, Pages 216-219	AMC 40746 ✓	Sec. 5 Twp. 1 N Rng. 14 E
California No. 1	Docket 468, Pages 940-941, as re-recorded Docket 470, Pages 168-171, As amended Docket 530, Pages 599-600	AMC 40747 ✓	Sec. 6 Twp. 1 S Rng. 14 E
California No. 6	Docket 468, Pages 942-943, as re-recorded Docket 470, Pages 164-167, As amended Docket 530, Pages 601-602	AMC 40748 ✓	Sec. 6 Twp. 1 S Rng. 14 E
Pie Ball	Docket 469, Pages 236-237, as re-recorded Docket 470, Pages 184-187	AMC 40749 ✓	Sec. 2 Twp. 1 N Rng. 14 E

RECEIVED
B.L.M. AZ STATE OFFICE

DEC 6 1994
7:45 A.M.
PHOENIX, ARIZONA

EXHIBIT A, Page Two

<u>CLAIM NAME</u>	<u>DOCKET, PAGE</u>	<u>BLM SERIAL NUMBER</u>	<u>Sec., Twp., & Range</u>
Pie Ball No. 1	Docket 469, Pages 238-239, as re-recorded Docket 470, Pages 188-191	AMC 40750 ✓	Sec. 2 Twp. 1 N Rng. 14 E
Pie Ball No. 2	Docket 469, Pages 240-241, as re-recorded Docket 470, Pages 192-195	AMC 40751 ✓	Sec. 2 Twp. 1 N Rng. 14 E
Pie Ball No. 3	Docket 469, Pages 242-243, as re-recorded Docket 470, Pages 196-199	AMC 40752 ✓	Sec. 2 Twp. 1 N Rng. 14 E
Granit Reef No. 3	Docket 501, Pages 777-778, As amended Docket 530, Pages 607-608	AMC 105984 ✓	Sec. 6 Twp. 1 S Rng. 14 E
Granit Reef No. 4 Fraction	Docket 530, Pages 609-610	AMC 127457 ✓	Sec. 6 Twp. 1 S Rng. 14 E

RECEIVED
B.L.M. AZ STATE OFFICE

DEC 6 1971

7:45 AM
PHOENIX, ARIZONA

EXHIBIT B

The work and improvements done to the PIE BALL Group of Claims, listed below, included road work, open cut and tunnel work, and the work was performed by ROYCE JOHNSON, WILLIAM E. BOHME, and PATRICK FELKINS.

CLAIM NAME	DOCKET, PAGE	BLM SERIAL NO.	Sec, Twp, Range
PIE BALL	Docket 469, Pages 236-237, as re-recorded Docket 470, Pages 184-187	AMC 40749	Sec. 2 Twp. 1 N Rng. 14 E
PIE BALL No. 1	Docket 469, Pages 238-239, as re-recorded Docket 470, Pages 188-191	AMC 40750	Sec. 2 Twp. 1 N Rng. 14 E
PIE BALL No. 2	Docket 469, Pages 240,241, as re-recorded Docket 470, Pages 192-195	AMC 40751	Sec. 2 Twp. 1 N Rng. 14 E
PIE BALL No. 3	Docket 469, Pages 242,243, as re-recorded Docket 470, Pages 196-199	AMC 40752	Sec. 2 Twp. 1 N Rng. 14 E

The work and improvements done to MONTE CARLO No. 5 Amended, listed below, included road and trail work and tunnel work, and the work was performed by ROYCE JOHNSON, WILLIAM E. BOHME, and PATRICK FELKINS.

CLAIM NAME	DOCKET, PAGE	BLM SERIAL No.	Sec. Twp. Range
MONTE CARLO No. 5 Amended	Docket 468, Pages 934-935, as re-recorded Docket 470, Pages 180-183	AMC 40740	Sec. 34 Twp. 2 N Rng. 14 E

EXHIBIT B

The work and improvements done to ANACONDA No. 5, listed below, included trail work, open cut and tunnel work, and the work was performed by ROYCE JOHNSON, WILLIAM E. BOHME, and PATRICK FELKINS.

CLAIM Name	DOCKET, PAGE	BLM SERIAL No.	Sec. Twp. Range
ANACONDA No. 5	Docket 469, Pages 250-251 as re-recorded Docket 470, Pages 200-230	AMC 40742	Sec. 2 Twp. 1 N Rng. 14 E

The work and improvements done to MAVERICK and GRAPEVINE adjoining claims, listed below, was open cut, trail work, and tunnel work, and the work was performed by ROYCE JOHNSON, WILLIAM E. BOHME, and PATRICK FELKINS.

CLAIM NAME	DOCKET, PAGE	BLM SERIAL No.	Sec. Twp. Range
MAVERICK	Docket 469, Pages 252-253 as re-recorded Docket 470, Pages 208-211	AMC 40741	Sec. 9 Twp. 1 N Rng. 14 E
GRAPEVINE	Docket 469, Pages 254-255, as re-recorded Docket 470, Pages 212-215	AMC 40743	Sec. 9 Twp. 1 N Rng. 14 E

The work and improvements done to GRANIT GORGE, listed below, was open cut and trail work, and the work was performed by ROYCE JOHNSON, WILLIAM E. BOHME and PATRICK FELKINS.

CLAIM NAME	DOCKET, PAGE	BLM SERIAL No.	Sec. Twp. Range
GRANIT GORGE	Docket 469, Pages 244-245, as re-recorded Docket 470, Pages 204-207	AMC 40767 RECEIVED BLM. AZ STATE OFFICE	Sec. 10 Twp. 1 N Rng. 14 E

DEC 6 1934

7:45 A.M.
PHOENIX, ARIZONA

EXHIBIT B

The work and improvements done to GREEN DRAGON, listed below, was trail work and tunnel work, and the work was performed by ROYCE JOHNSON, WILLIAM E. BOHME, and PATRICK FELKINS.

CLAIM NAME	DOCKET, PAGE	BLM SERIAL No.	Sec. Twp. Range
GREEN DRAGON	Docket 469, Pages 456-457, as re-recorded Docket 470, Pages 231, 234	AMC 40745	Sec. 25 Twp. 1 N Rng. 13 E

The work and improvements done to WALNUT, listed below, was road work, trail work, and tunnel work, and the work was performed by ROYCE JOHNSON, WILLIAM E. BOHME, and PATRICK FELKINS.

CLAIM NAME	DOCKET, PAGE	BLM SERIAL No.	Sec. Twp. Range
WALNUT	Docket 469, Pages 248-249, as re-recorded Docket 470, Pages 216-219	AMC 40746	Sec. 5 Twp. 1 N Rng. 14 E

RECEIVED
B.L.M. AZ STATE OFFICE
DEC 8 1961
7:45 A.M.
PHOENIX, ARIZONA

NICHOLS DEVELOPMENT CORPORATION

HEAVY EQUIPMENT RENTAL

Box 167
Globe, Az. 85501
Phone 425-7006

DOCKET 423 PAGE 133



August 7, 1984

Bohme Partnership
P.O. Box 492
Miami, Arizona 85539

For work performed by Richard Noah, building roads and the preparation of drill sites to the below mentioned claims the total amount due is -----\$600.00-----

1. California No. 1	Docket 468, Pages 940-941, as re-recorded Docket 470, Pages 168-171, As amended Docket 530, Pages 599-600	AMC 40747	Sec 6 Twp. 1 S Rng. 14 E
2. California No. 6	Docket 468, Pages 942-943, as re-recorded Docket 470, Pages 164-167, As amended Docket 530, Pages 601-602	AMC 40748	Sec. 6 Twp. 1 S Rng. 14 E
3. Granit Reef	Docket 468, Pages 936-937, as re-recorded Docket 470, Pages 176-179, As amended Docket 530, Pages 603-604	AMC 40738	Sec. 6 Twp. 1 S Rng. 14 E
4. Granit Reef No. 2	Docket 468, Pages 938-39, as re-recorded Docket 470, Pages 172-175, As amended Docket 530, Pages 605-606	AMC 40739	Sec. 6 Twp. 1 S Rng. 14 E
5. Granit Reef No. 3	Docket 501, Pages 777-78, As amended Docket 530, Pages 607-608	AMC 105984	Sec. 6 Twp. 1 S Rng. 14 E
6. Granit Reef No. 4 Fraction	Docket 530, Pages 609-610	AMC 127457	Sec. 6 Twp. 1 S Rng. 14 E

RECEIVED
B.L.M. AZ STATE OFFICE

DEC 6 1984

7:45 A.M.
PHOENIX, ARIZONA

NOTICE OF INTENTION TO HOLD SITE

William E. Bohme
Bohme Partnership
P.O. Box 492
Miami, Arizona 85539

Bureau of Land Management
2400 Valley Bank Center
Phoenix, Arizona 85073

Re: Notice of Intention of Hold Site

Ladies and Gentlemen:

This notice of intention to hold mill site is filed for record pursuant to Section 314(a)(1) of the Federal Land Policy and Management Act, and 43 C.F.R. Section 3833.2-3 and other applicable regulations, to advise you that the undersigned intends to hold the mill site described herein:

Name of Site (Relocated)

Gerald Wash Serial Number A MC 40753

There has been no change in the mailing address of the owners of the claim, which is set forth above.

The mill site described herein is a claim-related site and will continue to be used for mining or milling purposes.

DATED: October 16, 1984.

BOHME PARTNERSHIP

by William E. Bohme
William E. Bohme
a partner

RECEIVED
B.L.M. AZ STATE OFFICE

DEC 6 1984

7:45 A.M.
PHOENIX, ARIZONA

40735 ceg

RECEIVED
B.L.M. AZ STATE OFFICE

NOV 05 1984

7:45 A.M.
PHOENIX, ARIZONA

AFFIDAVIT OF LABOR PERFORMED
AND IMPROVEMENTS MADE

STATE OF ARIZONA)
) ss.
County of Maricopa)

Stephen M. Brophy, being duly sworn, upon oath
deposes and says:

I am a citizen of the United States and more than
twenty-one years of age. I reside in Phoenix, County of
Maricopa, State of Arizona, and am personally acquainted and
familiar with the mining claim described herein, which claim
is situated in Pinal County, Arizona. The name, the Bureau
of Land Management serial number, and other information
relative to the claim is as follows:

<u>Claim Name</u>	<u>Pinal County Docket and Page</u>	<u>BLM Serial Number</u>	<u>Sec., Twnsp., & Range</u>
Iron Mike (Silver King Mining Dist.)	Docket 952, Pages 766-767, as re-recorded Docket 954, Pages 310-312	AMC 40735	Sec. 28 T 1 N R 13 E

Said claim is owned by Page Land & Cattle Co., an
Arizona corporation, the mailing address for which is:

Page Land & Cattle Co.
203 Luhrs Building
11 West Jefferson Street
Phoenix, Arizona 85003

Between 12 o'clock meridian, September 1, 1983,
and 12 o'clock meridian, September 1, 1984, in excess of
\$100.00 worth of work and improvements were done and per-
formed for the benefit of this mining claim, in order to
comply with the law of the United States pertaining to


assessment or annual work. The work and improvements consisted of trail work and water development for improved access to and ability to work the claim. Pilar Maldonado was employed by Page Land & Cattle Co. to perform the work, and labored upon the aforesaid claim, and did said work and improvements.

Said labor was performed and improvements were made at the expense of Page Land & Cattle Co. for the benefit of the claim and are part of a general plan of exploration, improvement and development, and both tend to explore, improve, and develop the claim. The amount expended for the value of said labor and improvement is at least \$100.00. Said expenditures were made in good faith, for the purpose of exploring, improving, and developing the claim and was intended as annual labor and improvements for the above described mining claim for the assessment year ending 12 o'clock meridian, September 1, 1984.

This Affidavit will be recorded in the office of the County Recorder of Pinal County, Arizona on or before December 29, 1984, and a copy hereof filed for record in the state offices of the Bureau of Land Management on or before December 29, 1984.

DATED this 30th day of October, 1984.

PAGE LAND & CATTLE CO.

By 

Stephen M. Brophy
Its President

RECEIVED
B.L.M. AZ STATE OFFICE

NOV 05 1984

7:45 A.M.
PHOENIX, ARIZONA

SUBSCRIBED AND SWORN TO before me this 20th day
of OCTOBER, 1984, by Stephen M. Brophy, President of
Page Land & Cattle Co.

Myron H. Allen
Notary Public

My Commission Expires:

My Commission Expires Dec. 8, 1987

RECEIVED
B.L.M. AZ STATE OFFICE
NOV 05 1984
7:45 A.M.
PHOENIX, ARIZONA

40736
ag

RECEIVED
P.L.M. AZ STATE OFFICE

NOV 05 1984

7:45 A.M.
PHOENIX, ARIZONA

AFFIDAVIT OF LABOR PERFORMED
AND IMPROVEMENTS MADE

STATE OF ARIZONA)
) ss.
County of Maricopa)

Stephen M. Brophy, being duly sworn, upon oath
deposes and says:

I am a citizen of the United States and more than
twenty-one years of age. I reside in Phoenix, County of
Maricopa, State of Arizona, and am personally acquainted and
familiar with the mining claim described herein, which claim
is situated in Pinal County, Arizona. The name, the Bureau
of Land Management serial number, and other information
relative to the claim is as follows:

<u>Claim Name</u>	<u>Pinal County Docket and Page</u>	<u>BLM Serial Number</u>	<u>Sec., Twnsp., & Range</u>
Quartzsite (Superior Mining Dist.)	Docket 952, Pages 764-765, as re-recorded Docket 954, Pages 307-309	AMC 40736	Sec. 8 T 1 N R 13 E

Said claim is owned by Page Land & Cattle Co., an
Arizona corporation, the mailing address for which is:

Page Land & Cattle Co.
203 Luhrs Building
11 West Jefferson Street
Phoenix, Arizona 85003

Between 12 o'clock meridian, September 1, 1983,
and 12 o'clock meridian, September 1, 1984, in excess of
\$100.00 worth of work and improvements were done and per-
formed for the benefit of this mining claim, in order to
comply with the law of the United States pertaining to

assessment or annual work. The work and improvements consisted of trail work for improved access to the claim and cutting work in the area of the discovery hole on the claim to expose mineral in place. Pilar Maldonado was employed by Page Land & Cattle Co. to perform the work, and labored upon the aforesaid claim, and did said work and improvements.

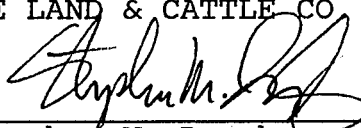
Said labor was performed and improvements were made at the expense of Page Land & Cattle Co. for the benefit of the claim and are part of a general plan of exploration, improvement and development, and both tend to explore, improve, and develop the claim. The amount expended for the value of said labor and improvement is at least \$100.00. Said expenditures were made in good faith, for the purpose of exploring, improving, and developing the claim and was intended as annual labor and improvements for the above described mining claims for the assessment year ending 12 o'clock meridian, September 1, 1984.

This Affidavit will be recorded in the office of the County Recorder of Pinal County, Arizona on or before December 29, 1984, and a copy hereof filed for record in the state offices of the Bureau of Land Management on or before December 29, 1984.

DATED this 30th day of October, 1984.

PAGE LAND & CATTLE CO

By


Stephen M. Brophy
Its President

RECEIVED
B.L.M. AZ STATE OFFICE

NOV 05 1984

7:45 A.M.
PHOENIX, ARIZONA

SUBSCRIBED AND SWORN TO before me this 30th day
of OCTOBER, 1984, by Stephen M. Brophy, President of
Page Land & Cattle Co.

Meyran H. Allen
Notary Public

My Commission Expires:

My Commission Expires Dec. 8, 1987

RECEIVED
B.L.M. AZ STATE OFFICE
NOV 05 1984
7:45 A.M.
PHOENIX, ARIZONA

513057

DOCKET 624 560

STATE OF ARIZONA, County of Gila, ss:

I do hereby certify that the within instrument was filed and recorded at request of Pinto Valley Copper Corporation

Date Sept. 6, 1984 Time 9:40 A. M., Docket 624

Official Records Page S 560 & 561

Records of Gila County, Arizona.

WITNESS my hand and official seal the day and year first above written.

MARY V. DE PAOLI, County Recorder

By

Deputy

RECEIVED

AFFIDAVIT OF LABOR PERFORMED AND IMPROVEMENTS MADE B.L.M. AZ STATE OFFICE

STATE OF ARIZONA)

SEP 07 1984

County of Gila) ss.

7:45 A.M.

PHOENIX, ARIZONA

PAUL G. FRANCOM, being first duly sworn according to law, deposes and says:

That he is a citizen of the United States and more than eighteen years of age, resides at Miami Gardens in Gila County, Arizona (P.O. Box 100, Miami, Arizona), is personally acquainted with those certain lode mining claims situated in the Globe Mining District in Gila County, Arizona, of which the name, together with the number of Book and Pages of Records of Mines, or Docket and Page of Official Records, as the case may be, where the location notice is recorded in the office of the County

Recorder of said Gila County, Arizona, is as follows, to wit:

BLM Serial Number	Name	Docket	Page(s)	Section, Township & Range	
AMC 138512	K1	542	700-701	Sections 17 & 20, T.1N., R.14E.	(Unsur)
AMC 138513	K2	542	702-703	Section 17, T.1N., R.14E.	(Unsur)
AMC 138514	K3	542	704-705	Section 17, T.1N., R.14E.	(Unsur)
AMC 138515	K4	542	706-707	Section 17, T.1N., R.14E.	(Unsur)
AMC 138516	K5	542	708-709	Section 17, T.1N., R.14E.	(Unsur)
AMC 138517	K6	542	710-711	Section 17, T.1N., R.14E.	(Unsur)
AMC 138518	K7	542	712-713	Section 17, T.1N., R.14E.	(Unsur)
AMC 138519	K8	542	714-715	Section 17, T.1N., R.14E.	(Unsur)
AMC 138520	K9	542	716-717	Section 17, T.1N., R.14E.	(Unsur)
AMC 138521	K10	542	718-719	Sections 8 & 17, T.1N., R.14E.	(Unsur)
AMC 138522	K11	542	720-721	Section 8, T.1N., R.14E.	(Unsur)
AMC 138523	K12	542	722-723	Section 17, T.1N., R.14E.	(Unsur)
AMC 138524	K13	542	724-725	Section 17, T.1N., R.14E.	(Unsur)
AMC 138525	K14	542	726-727	Section 17, T.1N., R.14E.	(Unsur)
AMC 138526	K15	542	728-729	Section 17, T.1N., R.14E.	(Unsur)
AMC 138527	K16	542	730-731	Section 17, T.1N., R.14E.	(Unsur)
AMC 138528	K17	542	732-733	Section 17, T.1N., R.14E.	(Unsur)
AMC 138529	K18	542	734-735	Sections 17 & 18, T.1N., R.14E.	(Unsur)
AMC 138530	K19	542	736-737	Sections 8, 17, 18, T.1N., R.14E.	(Unsur)
AMC 138531	K20	542	738-739	Sections 7, 8, 17, 18, T.1N., R.14E.	(Unsur)
AMC 138532	K21	542	740-741	Sections 7 & 8, T.1N., R.14E.	(Unsur)
AMC 138533	K22	542	742-743	Sections 7 & 8, T.1N., R.14E.	(Unsur)
AMC 138534	K23	542	744-745	Sections 17 & 18, T.1N., R.14E.	(Unsur)
AMC 138535	K24	542	746-747	Sections 17 & 18, T.1N., R.14E.	(Unsur)
AMC 138536	K25	542	748-749	Sections 7 & 18, T.1N., R.14E.	(Unsur)
AMC 138537	K26	542	750-751	Section 7, T.1N., R.14E.	(Unsur)
AMC 138538	K27	542	752-753	Section 7, T.1N., R.14E.	(Unsur)
AMC 138539	K28	542	754-755	Section 7, T.1N., R.14E.	(Unsur)
AMC 138540	K29	542	756-757	Section 7, T.1N., R.14E.	(Unsur)
AMC 138541	K30	542	758-759	Section 7, T.1N., R.14E.	(Unsur)
AMC 138542	K31	542	760-761	Section 7, T.1N., R.14E.	(Unsur)
AMC 138543	K32	542	762-763	Sections 6 & 7, T.1N., R.14E.	(Unsur)
AMC 138544	K33	542	764-765	Sections 6 & 7, T.1N., R.14E.	(Unsur)
AMC 138545	K34	542	766-767	Section 6, T.1N., R.14E.	(Unsur)
AMC 138546	K35	542	768-769	Section 6, T.1N., R.14E.	(Unsur)
AMC 40744	East Water	469	458-459	Section 17, T.1N., R.14E.	(Unsur)

That said claims are contiguous, comprising a group.

That on the 12th of June, 1984, at least \$100.00 worth of work and improvements were done and performed upon or for the benefit of said claim for the year ending September 1, 1984, not including the location work on said claims; that said work and improvements were made by and at the expense of Pinto Valley Copper Corporation, a corporation organized under the laws of the State of Delaware and qualified to transact business in Gila County, Arizona, which is the owner of said claims; that said work and improvements were made for the purpose of complying with the laws of the United States pertaining to assessment or annual work and that F. Lewis, R. Wakefield and B. Butler of O'Keefe Drilling Company, Butte, Montana, were the men employed by, or for, said owner and who labored upon said claims and did said work and improvements; that said work and improvements were as follows, to wit:

Drilled exploratory drill hole, "K #1," located on the K14 claim, from 0 to 312 feet, at a cost of \$3,606.00

Paul G. Francom

Paul G. Francom

SUBSCRIBED AND SWORN to before me this 6 day of September, 1984.

Joyce B. Beretson

Notary Public

My Commission Expires 8/2/86

RECEIVED
B.L.M. AZ STATE OFFICE
SEP 07 1984
7:45 A.M.
PHOENIX, ARIZONA

STATE OF ARIZONA, } ss. hereby certify that the within instrument was filed and recorded
County of Gila } September 16, 19 83, at 4:45 P. M.
In Docket No. 596, Page s 39 - 41, at the request of
William E. Bohme

Fee No.:
499612/131
INDEXED
MICROFILMED
PAGED
Fee: \$ 4.50
4:45
C COMPARED

When recorded mail to:

William E. Bohme
Bohme Partnership
P.O. Box 492
Miami, AZ 85539

Witness my hand and official seal.

MARY V. DE PAOLI

County Recorder

By

Eva Rogers

Deputy Recorder

AFFIDAVIT OF PERFORMANCE OF ANNUAL WORK

State of Arizona

County of Gila

RECEIVED
B.I.M. AZ STATE OFFICE

1. WILLIAM E. BOHME

Name

P.O. Box 492

Address

Miami

Arizona

85539

City

State

Zip

being duly sworn according to law deposes and says that they are a citizen of the United States more than eighteen years of age and that all of the facts set forth in this affidavit are true and correct according to the best of their knowledge, information and belief.

2. That they are personally acquainted with the mining claim s named on the attached Exhibit A situate in the Globe-Miami Mining District, Gila County, Arizona, the location of which is recorded in the office of the County Recorder of that County in Book s or Dockets, xxx on Exhibit A. Notice of location is posted in Section s, Township s, Range s, G&SRB&M. as listed on the attached Exhibit A.

3. That between the dates of Sept. 1, 1982 and Aug. 31, 1983 at least Seventeen hundred and no/100----- (\$ 1700.00-----) dollars worth of work and improvements were done and performed upon this claim not including location work

4. The work and improvements were made by and at the expense of BOHME PARTNERSHIP, owners of the mine for the purpose of complying with the laws of the United States pertaining to assessments or annual work.

5. BOB MURPHY, laboring and on machinery, WILLIAM E. BOHME, ROYCE JOHNSON, KATHRYN JOHNSON, and TOM HALE were the names of the persons employed by the owner who labored to do the work and improvements.

6. The work and improvements done were open cuts, road work, trail work, and leveling of ground to improve exploration of claims. That the work so done was for the benefit and for the development of all of said contiguous claims.

RECEIVED
B.I.M. AZ STATE OFFICE

Dated September 12, 1983

William E. Bohme
Signature

DEC 12 1983

7:45 A.M.
PHOENIX, ARIZONA

Subscribed to and sworn before me, a Notary Public, this 12th day of September, 19 83, by WILLIAM E. BOHME on behalf of BOHME PARTNERSHIP.

My Commission expires August 2, 1985.

Jo Ann Barta
Notary Public

EXHIBIT A

<u>CLAIM NAME</u>	<u>DOCKET, PAGE</u>	<u>BLM SERIAL NUMBER</u>	<u>Sec., Twp., & Range</u>
Granit Gorge	Docket 469, Pages 244-245, as re-recorded Docket 470, Pages 204, 205, 206 and 207	✓ AMC 40737	Sec. 10 Twp. 1 N Rng. 14 E
Granit Reef	Docket 468, Pages 936-937, as re-recorded Docket 470, Pages 176-179, As amended Docket 530, Pages 603-604	✓ AMC 40738	Sec. 6 Twp. 1 S Rng. 14 E
Granit Reef No. 2	Docket 468, Pages 938-39, as re-recorded Docket 470, Pages 172-175, As amended Docket 530, Pages 605-606	✓ AMC 40739	Sec. 6 Twp. 1 S Rng. 14 E
Monte Carlo No. 5 Amended	Docket 468, Pages 934-935, as re-recorded Docket 470, Pages 180-183	✓ AMC 40740	Sec. 34 Twp. 2 N Rng. 14 E
Maverick	Docket 469, Pages 252-253, as re-recorded Docket 470, Pages 208-211	✓ AMC 40741	Sec. 9 Twp. 1 N Rng. 14 E
Anaconda No. 5	Docket 469, Pages 250-251, as re-recorded Docket 470, Pages 200-203	✓ AMC 40742	Sec. 2 Twp. 1 N Rng. 14 E
Grapevine	Docket 469, Pages 254-255, as re-recorded Docket 470, Pages 212-215	✓ AMC 40743	Sec. 9 Twp. 1 N Rng. 14 E
Green Dragon	Docket 469, Pages 456-457, as re-recorded Docket 470, Pages 231-234	✓ AMC 40745	Sec. 25 Twp. 1 N Rng. 13 E
Walnut	Docket 469, Pages 248-249, as re-recorded Docket 470, Pages 216-219	✓ AMC 40746	Sec. 5 Twp. 1 N Rng. 14 E
California No. 1	Docket 468, Pages 940-941, as re-recorded Docket 470, Pages 168-171, As amended Docket 530, Pages 599-600	✓ AMC 40747	Sec. 6 Twp. 1 S Rng. 14 E
California No. 6	Docket 468, Pages 942-943, as re-recorded Docket 470, Pages 164-167, As amended Docket 530, Pages 601-602	✓ AMC 40748	Sec. 6 Twp. 1 S Rng. 14 E
Pie Ball	Docket 469, Pages 236-237, as re-recorded Docket 470, Pages 184-187	✓ AMC 40749	Sec. 2 Twp. 1 N Rng. 14 E

RECEIVED
B.L.M. AZ STATE OFFICE

DEC 12 1983

7:45 A.M.
PHOENIX, ARIZONA

EXHIBIT A, Page Two

<u>CLAIM NAME</u>	<u>DOCKET, PAGE</u>	<u>BLM SERIAL NUMBER</u>	<u>Sec., Twp., & Range</u>
Pie Ball No. 1	Docket 469, Pages 238-239, as re-recorded Docket 470, Pages 188-191	✓ AMC 40750	Sec. 2 Twp. 1 N Rng. 14 E
Pie Ball No. 2	Docket 469, Pages 240-241, as re-recorded Docket 470, Pages 192-195	✓ AMC 40751	Sec. 2 Twp. 1 N Rng. 14 E
Pie Ball No. 3	Docket 469, Pages 242-243, as re-recorded Docket 470, Pages 196-199	✓ AMC 40752	Sec. 2 Twp. 1 N Rng. 14 E
Granit Reef No. 3	Docket 501, Pages 777-78, As amended Docket 530, Pages 607-608	<i>Amended</i> ✓ AMC 105985-- <i>Correct 105984</i>	Sec. 6 Twp. 1 S Rng. 14 E
Granit Reef No. 4 Fraction	Docket 530, Pages 609-610	✓ AMC 127457	Sec. 6 Twp. 1 S Rng. 14 E

RECORDED

DEC 12 1983

RECEIVED
B.L.M. AZ STATE OFFICE

DEC 12 1983

7:45 A.M.
PHOENIX, ARIZONA

STATE OF ARIZONA, } ss. I hereby certify that the within instrument was filed and recorded
County of Gila September 16, 19 83, at 4:45 P. M.
In Docket No. 596, Page s 39 - 41, at the request of
William E. Bohme

Fee No.: 105984
127457
499612-140
INDEXED
MICROFILMED
PAGED
Fee: \$ 4.50
4.45
C COMPARED

When recorded mail to:

William E. Bohme
Bohme Partnership
P.O. Box 492
Miami, AZ 85539

Witness my hand and official seal.

MARY V. DE PAOLI

County Recorder

By

Eva Rogers

Deputy Recorder

AFFIDAVIT OF PERFORMANCE OF ANNUAL WORK

State of Arizona

County of Gila } ss

RECEIVED
B.I.M. AZ STATE OFFICE
1983

1. WILLIAM E. BOHME

Name

P.O. Box 492

Address

Miami

Arizona

85539

City

State

Zip

being duly sworn according to law deposes and says that they are a citizen of the United States more than eighteen years of age and that all of the facts set forth in this affidavit are true and correct according to the best of their knowledge, information and belief.

2. That they are personally acquainted with the mining claim^s named on the attached Exhibit A situate in the Globe-Miami Mining District, Gila County, Arizona, the location of which is recorded in the office of the County Recorder of that County in Book s or Dockets, xxx on Exhibit A. Notice of location is posted in Section^s as listed on the attached Exhibit A, Township^s at pages listed, Range^s in the office of, G&SRB&M.

3. That between the dates of Sept. 1, 1982 and Aug. 31, 1983 at least Seventeen hundred and no/100----- (\$ 1700.00-----) dollars worth of work and improvements were done and performed upon this claim not including location work.

4. The work and improvements were made by and at the expense of BOHME PARTNERSHIP, owners of the mine for the purpose of complying with the laws of the United States pertaining to assessments or annual work.

5. BOB MURPHY, laboring and on machinery, WILLIAM E. BOHME, ROYCE JOHNSON, KATHRYN JOHNSON, and TOM HALE were the names of the persons employed by the owner who labored to do the work and improvements.

6. The work and improvements done were open cuts, road work, trail work, and leveling of ground to improve exploration of claims. That the work so done was for the benefit and for the development of all of said contiguous claims.

RECEIVED
B.I.M. AZ STATE OFFICE

DEC 12 1983

Dated September 12, 1983

William E. Bohme
Signature

7:45 A.M.
PHOENIX, ARIZONA

Subscribed to and sworn before me, a Notary Public, this 12th day of September, 19 83, by WILLIAM E. BOHME on behalf of BOHME PARTNERSHIP.

My Commission expires August 2, 1985.

Jo Ann Barta
Notary Public

EXHIBIT A, Page Two

CLAIM NAME	DOCKET, PAGE	BLM SERIAL NUMBER	Sec., Twp., & Range
Pie Ball No. 1	Docket 469, Pages 238-239, as re-recorded Docket 470, Pages 188-191	✓ AMC 40750	Sec. 2 Twp. 1 N Rng. 14 E
Pie Ball No. 2	Docket 469, Pages 240-241, as re-recorded Docket 470, Pages 192-195	✓ AMC 40751	Sec. 2 Twp. 1 N Rng. 14 E
Pie Ball No. 3	Docket 469, Pages 242-243, as re-recorded Docket 470, Pages 196-199	✓ AMC 40752	Sec. 2 Twp. 1 N Rng. 14 E
Granit Reef No. 3	Docket 501, Pages 777-78, As amended Docket 530, Pages 607-608	<i>Incorrect</i> AMC 105985- <i>Correct - 105984</i>	Sec. 6 Twp. 1 S Rng. 14 E
Granit Reef No. 4 Fraction	Docket 530, Pages 609-610	✓ AMC 127457	Sec. 6 Twp. 1 S Rng. 14 E

RECEIVED

B.L.M. AZ STATE OFFICE

DEC 09 1983

RECEIVED
B.L.M. AZ STATE OFFICE

DEC 12 1983

7:45 A.M.
PHOENIX, ARIZONA

EXHIBIT A

<u>CLAIM NAME</u>	<u>DOCKET, PAGE</u>	<u>BLM SERIAL NUMBER</u>	<u>Sec., Twp., & Range</u>
Granit Gorge	Docket 469, Pages 244-245, as re-recorded Docket 470, Pages 204, 205, 206 and 207	✓ AMC 40737	Sec. 10 Twp. 1 N Rng. 14 E
Granit Reef	Docket 468, Pages 936-937, as re-recorded Docket 470, Pages 176-179, As amended Docket 530, Pages 603-604	✓ AMC 40738	Sec. 6 Twp. 1 S Rng. 14 E
Granit Reef No. 2	Docket 468, Pages 938-39, as re-recorded Docket 470, Pages 172-175, As amended Docket 530, Pages 605-606	✓ AMC 40739	Sec. 6 Twp. 1 S Rng. 14 E
Monte Carlo No. 5 Amended	Docket 468, Pages 934-935, as re-recorded Docket 470, Pages 180-183	✓ AMC 40740	Sec. 34 Twp. 2 N Rng. 14 E
Maverick	Docket 469, Pages 252-253, as re-recorded Docket 470, Pages 208-211	✓ AMC 40741	Sec. 9 Twp. 1 N Rng. 14 E
Anaconda No. 5	Docket 469, Pages 250-251, as re-recorded Docket 470, Pages 200-203	✓ AMC 40742	Sec. 2 Twp. 1 N Rng. 14 E
Grapevine	Docket 469, Pages 254-255, as re-recorded Docket 470, Pages 212-215	✓ AMC 40743	Sec. 9 Twp. 1 N Rng. 14 E
Green Dragon	Docket 469, Pages 456-457, as re-recorded Docket 470, Pages 231-234	✓ AMC 40745	Sec. 25 Twp. 1 N Rng. 13 E
Walnut	Docket 469, Pages 248-249, as re-recorded Docket 470, Pages 216-219	✓ AMC 40746	Sec. 5 Twp. 1 N Rng. 14 E
California No. 1	Docket 468, Pages 940-941, as re-recorded Docket 470, Pages 168-171, As amended Docket 530, Pages 599-600	✓ AMC 40747	Sec. 6 Twp. 1 S Rng. 14 E
California No. 6	Docket 468, Pages 942-943, as re-recorded Docket 470, Pages 164-167, As amended Docket 530, Pages 601-602	✓ AMC 40748	Sec. 6 Twp. 1 S Rng. 14 E
Pie Ball	Docket 469, Pages 236-237, as re-recorded Docket 470, Pages 184-187	✓ AMC 40749	Sec. 2 Twp. 1 N Rng. 14 E

RECEIVED
B.L.M. AZ STATE OFFICE

DEC 12 1983

7:45 A.M.
PHOENIX, ARIZONA

STATE OF ARIZONA, } ss. I hereby certify that the within instrument was filed and recorded
 County of Gila } September 16, 19 83, at 4:45 P. M.
 In Docket No. 596, Page s 39 - 41, at the request of
William E. Bohme

Fee No.: 127457
499612
 INDEXED
 MICROFILMED
 PAGED
 Fee: \$ 45.00
4:45
 C COMPARED

When recorded mail to:

William E. Bohme
Bohme Partnership
P.O. Box 492
Miami, AZ 85539

Witness my hand and official seal.

MARY V. DE PAOLI

County Recorder

By

Eva Rogers

Deputy Recorder

AFFIDAVIT OF PERFORMANCE OF ANNUAL WORK

State of Arizona

County of Gila } ss.

RECEIVED
 B.I.M. AZ STATE OFFICE

NOV 22 1983

1. WILLIAM E. BOHME
 Name 7:45 A.M.
P.O. Box 492 PHOENIX, ARIZONA
 Address
Miami Arizona 85539
 City State Zip

being duly sworn according to law deposes and says that they are a citizen of the United States more than eighteen years of age and that all of the facts set forth in this affidavit are true and correct according to the best of their knowledge, information and belief.

2. That they are personally acquainted with the mining claims named on the attached Exhibit A situate in the Globe-Miami Mining District, Gila County, Arizona, the location of which is recorded in the office of the County Recorder of that County in Book s or Dockets, xxx on Exhibit A. Notice of location is posted in Section s, Township s, Range s, G&SRB&M. as listed on the attached Exhibit A.

3. That between the dates of Sept. 1, 1982 and Aug. 31, 1983 at least Seventeen hundred and no/100----- (\$ 1700.00-----) dollars worth of work and improvements were done and performed upon this claim not including location work.

4. The work and improvements were made by and at the expense of BOHME PARTNERSHIP, owners of the mine for the purpose of complying with the laws of the United States pertaining to assessments or annual work.

5. BOB MURPHY, laboring and on machinery, WILLIAM E. BOHME, ROYCE JOHNSON, KATHRYN JOHNSON, and TOM HALE were the names of the persons employed by the owner who labored to do the work and improvements.

6. The work and improvements done were open cuts, road work, trail work, and leveling of ground to improve exploration of claims. That the work so done was for the benefit and for the development of all of said contiguous claims.

Dated September 12, 1983

William E. Bohme
 Signature

Subscribed to and sworn before me, a Notary Public, this 12th day of September, 19 83, by WILLIAM E. BOHME on behalf of BOHME PARTNERSHIP.

My Commission expires August 2, 1985.

Jo Ann Barta
 Notary Public

RECEIVED
B L M. AZ STATE OFFICE

NOV 22 1983

7:43 A.M.
PHOENIX, ARIZONA

DOCKET 596 PAGE 40

EXHIBIT A .

<u>CLAIM NAME</u>	<u>DOCKET, PAGE</u>	<u>BLM SERIAL NUMBER</u>	<u>Sec., Twp., & Range</u>
Granit Gorge	Docket 469, Pages 244-245, as re-recorded Docket 470, Pages 204, 205, 206 and 207	AMC 40737 ✓	Sec. 10 Twp. 1 N Rng. 14 E
Granit Reef	Docket 468, Pages 936-937, as re-recorded Docket 470, Pages 176-179, As amended Docket 530, Pages 603-604	AMC 40738 ✓	Sec. 6 Twp. 1 S Rng. 14 E
Granit Reef No. 2	Docket 468, Pages 938-39, as re-recorded Docket 470, Pages 172-175, As amended Docket 530, Pages 605-606	AMC 40739 ✓	Sec. 6 Twp. 1 S Rng. 14 E
Monte Carlo No. 5 Amended	Docket 468, Pages 934-935, as re-recorded Docket 470, Pages 180-183	AMC 40740 ✓	Sec. 34 Twp. 2 N Rng. 14 E
Maverick	Docket 469, Pages 252-253, as re-recorded Docket 470, Pages 208-211	AMC 40741 ✓	Sec. 9 Twp. 1 N Rng. 14 E
Anaconda No. 5	Docket 469, Pages 250-251, as re-recorded Docket 470, Pages 200-203	AMC 40742 ✓	Sec. 2 Twp. 1 N Rng. 14 E
Grapevine	Docket 469, Pages 254-255, as re-recorded Docket 470, Pages 212-215	AMC 40743 ✓	Sec. 9 Twp. 1 N Rng. 14 E
Green Dragon	Docket 469, Pages 456-457, as re-recorded Docket 470, Pages 231-234	AMC 40745 ✓	Sec. 25 Twp. 1 N Rng. 13 E
Walnut	Docket 469, Pages 248-249, as re-recorded Docket 470, Pages 216-219	AMC 40746 ✓	Sec. 5 Twp. 1 N Rng. 14 E
California No. 1	Docket 468, Pages 940-941, as re-recorded Docket 470, Pages 168-171, As amended Docket 530, Pages 599-600	AMC 40747 ✓	Sec. 6 Twp. 1 S Rng. 14 E
California No. 6	Docket 468, Pages 942-943, as re-recorded Docket 470, Pages 164-167, As amended Docket 530, Pages 601-602	AMC 40748 ✓	Sec. 6 Twp. 1 S Rng. 14 E
Pie Ball	Docket 469, Pages 236-237, as re-recorded Docket 470, Pages 184-187	AMC 40749 ✓	Sec. 2 Twp. 1 N Rng. 14 E

EXHIBIT A, Page Two

<u>CLAIM NAME</u>	<u>DOCKET, PAGE</u>	<u>BLM SERIAL NUMBER</u>	<u>Sec., Twp., & Range</u>
Pie Ball No. 1	Docket 469, Pages 238-239, as re-recorded Docket 470, Pages 188-191	AMC 40750	Sec. 2 Twp. 1 N Rng. 14 E
Pie Ball No. 2	Docket 469, Pages 240-241, as re-recorded Docket 470, Pages 192-195	AMC 40751	Sec. 2 Twp. 1 N Rng. 14 E
Pie Ball No. 3	Docket 469, Pages 242-243, as re-recorded Docket 470, Pages 196-199	AMC 40752	Sec. 2 Twp. 1 N Rng. 14 E
Granit Reef No. 3	Docket 501, Pages 777-78, As amended Docket 530, Pages 607-608	AMC 105985 ⁴	Sec. 6 Twp. 1 S Rng. 14 E
Granit Reef No. 4 Fraction	Docket 530, Pages 609-610	AMC 127457	Sec. 6 Twp. 1 S Rng. 14 E

RECEIVED
B.I.M. AZ STATE OFFICE
NOV 22 1983
7:45 A.M.
PHOENIX, ARIZONA

40737-40743
40745-40752
105984
127457

40

40753

bgr

NOTICE OF INTENTION TO HOLD SITE

William E. Bohme
Bohme Partnership
P.O. Box 492
Miami, Arizona 85539

Bureau of Land Management
2400 Valley Bank Center
Phoenix, Arizona 85073

Re: Notice of Intention to Hold Site

Ladies and Gentlemen:

This notice of intention to hold mill site is filed for record pursuant to Section 314(a)(1) of the Federal Land Policy and Management Act, and 43 C.F.R. Section 3833.2-3 and other applicable regulations, to advise you that the undersigned intends to hold the mill site described herein:

Name of Site (Relocated) ✓

Gerald Wash Serial Number A MC 40753

There has been no change in the mailing address of the owners of the claim, which is set forth above.

The mill site described herein is a claim-related site and will continue to be used for mining or milling purposes.

Yours very truly,

BOHME PARTNERSHIP

by William E. Bohme
William E. Bohme
a partner

RECEIVED
BLM STATE OFFICE

SEP 22 1983

745 A.M.
PHOENIX, ARIZONA

DATE: September 12, 1983

WHEN RECORDED RETURN TO
PAGE LAND & CATTLE CO.
11 WEST JEFFERSON, ROOM 203
PHOENIX, ARIZONA 85003

③ - 500
1189-935^L

747034

40735
bgu

AFFIDAVIT OF LABOR PERFORMED
AND IMPROVEMENTS MADE

STATE OF ARIZONA)
) ss.
County of Maricopa)

Stephen M. Brophy, being duly sworn, upon oath
deposes and says:

I am a citizen of the United States and more than
twenty-one years of age. I reside in Phoenix, County of
Maricopa, State of Arizona, and am personally acquainted and
familiar with the mining claim described herein, which claim
is situated in Pinal County, Arizona. The name, the Bureau
of Land Management serial number, and other information
relative to the claim is as follows:

<u>Claim Name</u>	<u>Pinal County Docket and Page</u>	<u>BLM Serial Number</u>	<u>Sec., Twmsp., & Range</u>
Quartzsite (Superior Mining Dist.)	Docket 952, Pages 764-765, as re-recorded Docket 954, Pages 307-309	AMC 40736	Sec. 8 T 1 N R 13 E

Said claim is owned by Page Land & Cattle Co., an
Arizona corporation, the mailing address for which is:

RECEIVED
B.L.M. AZ STATE OFFICE

NOV 4 1983

Page Land & Cattle Co.
203 Luhrs Building
11 West Jefferson Street
Phoenix, Arizona 85003

7:45 A.M.
PHOENIX, ARIZONA

Between 12 o'clock meridian, September 1, 1982,
and 12 o'clock meridian, September 1, 1983, in excess of
\$100.00 worth of work and improvements were done and per-
formed for the benefit of this mining claim, in order to
comply with the law of the United States pertaining to

1189-936

assessment or annual work. The work and improvements consisted of road work for improved access to the claim and work to improve the supply of water to the claim. Dutch Ortega and Pilar Maldonado were employed by Page Land & Cattle Co. to perform the work, and labored upon the aforesaid claim, and did said work and improvements.

Said labor was performed and improvements were made at the expense of Page Land & Cattle Co. for the benefit of the claim and are part of a general plan of exploration, improvement and development, and both tend to explore, improve, and develop the claim. The amount expended for the value of said labor and improvement is at least \$100.00. Said expenditures were made in good faith, for the purpose of exploring, improving, and developing the claim and was intended as annual labor and improvements for the above described mining claims for the assessment year ending 12 o'clock meridian, September 1, 1983.

This Affidavit will be recorded in the office of the County Recorder of Pinal County, Arizona on or before December 29, 1983, and a copy hereof filed for record in the state offices of the Bureau of Land Management on or before December 29, 1983.

DATED this 24th day of October, 1983.

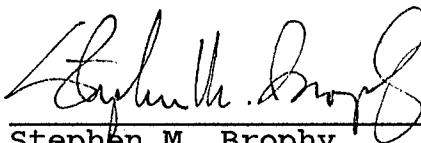
RECEIVED
B.L.M. AZ STATE OFFICE

NOV 4 1983

7:45 A.M.
PHOENIX, ARIZONA

PAGE LAND & CATTLE CO.


By


Stephen M. Brophy
Its President

1189-937

SUBSCRIBED AND SWORN TO before me this 24th day
of October, 1983, by Stephen M. Brophy, President of
Page Land & Cattle Co.

Laurie Ann Klein
Notary Public



My Commission Expires:

1-23-87

RECEIVED
B.I. M. AZ STATE OFFICE

NOV 4 1983

7:45 A.M.
PHOENIX, ARIZONA

③ - 5^a
1189-938

WHEN RECORDED RETURN TO

PAGE LAND & CATTLE CO.

11 WEST JEFFERSON, ROOM 203

PHOENIX, ARIZONA 85003

AFFIDAVIT OF LABOR PERFORMED
AND IMPROVEMENTS MADERECEIVED
B.L.M. AZ STATE OFFICE

NOV 4 1983

7:45 A.M.
PHOENIX, ARIZONASTATE OF ARIZONA)
) ss.
County of Maricopa)

Stephen M. Brophy, being duly sworn, upon oath
deposes and says:

I am a citizen of the United States and more than
twenty-one years of age. I reside in Phoenix, County of
Maricopa, State of Arizona, and am personally acquainted and
familiar with the mining claim described herein, which claim
is situated in Pinal County, Arizona. The name, the Bureau
of Land Management serial number, and other information
relative to the claim is as follows:

<u>Claim Name</u>	<u>Pinal County Docket and Page</u>	<u>BLM Serial Number</u>	<u>Sec., Twnsp., & Range</u>
Iron Mike (Silver King Mining Dist.)	Docket 952, Pages 766-767, as re-recorded	AMC 40735 ✓	Sec. 28 T 1 N R 13 E
	Docket 954, Pages 310-312		

Said claim is owned by Page Land & Cattle Co., an
Arizona corporation, the mailing address for which is:

Page Land & Cattle Co.
203 Luhrs Building
11 West Jefferson Street
Phoenix, Arizona 85003

Between 12 o'clock meridian, September 1, 1982,
and 12 o'clock meridian, September 1, 1983, in excess of
\$100.00 worth of work and improvements were done and per-
formed for the benefit of this mining claim, in order to
comply with the law of the United States pertaining to

1189-939

assessment or annual work. The work and improvements consisted of road work for improved access to the claim. Dutch Ortega and Pilar Maldonado were employed by Page Land & Cattle Co. to perform the work, and labored upon the afore-said claim, and did said work and improvements.

Said labor was performed and improvements were made at the expense of Page Land & Cattle Co. for the benefit of the claim and are part of a general plan of exploration, improvement and development, and both tend to explore, improve, and develop the claim. The amount expended for the value of said labor and improvement is at least \$100.00. Said expenditures were made in good faith, for the purpose of exploring, improving, and developing the claim and was intended as annual labor and improvements for the above described mining claim for the assessment year ending 12 o'clock meridian, September 1, 1983.

This Affidavit will be recorded in the office of the County Recorder of Pinal County, Arizona on or before December 29, 1983, and a copy hereof filed for record in the state offices of the Bureau of Land Management on or before December 29, 1983.

DATED this 24th day of October, 1983.

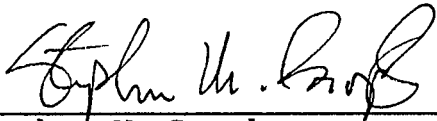
PAGE LAND & CATTLE CO.

RECEIVED
B.L.M. AZ STATE OFFICE

NOV 4 1983

7:45 A.M.
PHOENIX, ARIZONA

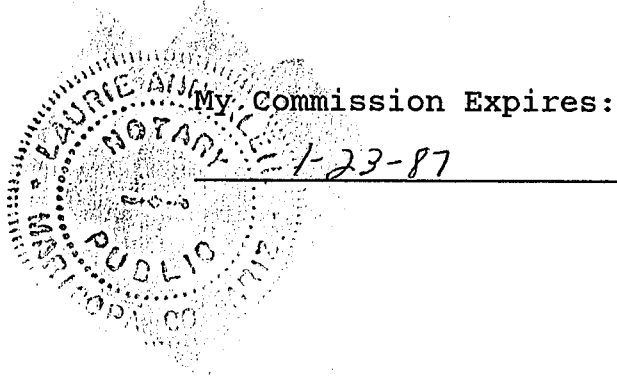
By


Stephen M. Brophy
Its President

1189-940

SUBSCRIBED AND SWORN TO before me this 24th day
of October, 1983, by Stephen M. Brophy, President of
Page Land & Cattle Co.

Laurie Ann Blair
Notary Public



RECEIVED
B.L.M. AZ STATE OFFICE
NOV 4 1983
7:45 A.M.
PHOENIX, ARIZONA

STATE OF ARIZONA, County of Gila, ss;

I do hereby certify that the within instrument was filed and recorded at request of Pinto Hiley Copper Corporation

Date Sept. 13, 1983 Time 12:45 P. M., Docket 595

Official Records Page 625 & 626

Records of Gila County, Arizona.

WITNESS my hand and official seal the day and year first above written.

MARY V. DE PAOLI, County Recorder

By

John H. Henshaw

Deputy.

RECEIVED

B.L.M. AZ STATE OFFICE

SEP 14 1983

7:45 A.M.

PHOENIX, ARIZONA

PAUL G. FRANCOM, being first duly sworn according to law, deposes and says:

That he is a citizen of the United States and more than eighteen years of age, resides at Miami Gardens in Gila County, Arizona (P. O. Box 100, Miami, Arizona), is personally acquainted with that certain lode mining claim situated in the Globe Mining District in Gila County, Arizona, of which the name, together with the number of Book and Pages of Records of Mines, or Docket and Page of Official Records, as the case may be, where the location notice is recorded in the office of the County Recorder of said Gila County, Arizona, is as follows, to wit:

BLM Serial Number	Name	Docket	Page(s)	Section, Township & Range	
AMC 138512	K1	542	700-701	Sections 17 & 20, T.1N., R.14E.	(Unsur)
AMC 138513	K2	542	702-703	Section 17, T.1N., R.14E.	(Unsur)
AMC 138514	K3	542	704-705	Section 17, T.1N., R.14E.	(Unsur)
AMC 138515	K4	542	706-707	Section 17, T.1N., R.14E.	(Unsur)
AMC 138516	K5	542	708-709	Section 17, T.1N., R.14E.	(Unsur)
AMC 138517	K6	542	710-711	Section 17, T.1N., R.14E.	(Unsur)
AMC 138518	K7	542	712-713	Section 17, T.1N., R.14E.	(Unsur)
AMC 138519	K8	542	714-715	Section 17, T.1N., R.14E.	(Unsur)
AMC 138520	K9	542	716-717	Section 17, T.1N., R.14E.	(Unsur)
AMC 138521	K10	542	718-719	Sections 8 & 17, T.1N., R.14E.	(Unsur)
AMC 138522	K11	542	720-721	Section 8, T.1N., R.14E.	(Unsur)
AMC 138523	K12	542	722-723	Section 17, T.1N., R.14E.	(Unsur)
AMC 138524	K13	542	724-725	Section 17, T.1N., R.14E.	(Unsur)
AMC 138525	K14	542	726-727	Section 17, T.1N., R.14E.	(Unsur)
AMC 138526	K15	542	728-729	Section 17, T.1N., R.14E.	(Unsur)
AMC 138527	K16	542	730-731	Section 17, T.1N., R.14E.	(Unsur)
AMC 138528	K17	542	732-733	Section 17, T.1N., R.14E.	(Unsur)
AMC 138529	K18	542	734-735	Sections 17 & 18, T.1N., R.14E.	(Unsur)
AMC 138530	K19	542	736-737	Sections 8, 17 & 18, T.1N., R.14E.	(Unsur)
AMC 138531	K20	542	738-739	Sections 7, 8, 17, & 18, T.1N., R.14E.	(Unsur)
AMC 138532	K21	542	740-741	Sections 7 & 8, T.1N., R.14E.	(Unsur)
AMC 138533	K22	542	742-743	Sections 7 & 8, T.1N., R.14E.	(Unsur)
AMC 138534	K23	542	744-745	Sections 17 & 18, T.1N., R.14E.	(Unsur)
AMC 138535	K24	542	746-747	Sections 17 & 18, T.1N., R.14E.	(Unsur)
AMC 138536	K25	542	748-749	Sections 7 & 18, T.1N., R.14E.	(Unsur)
AMC 138537	K26	542	750-751	Section 7, T.1N., R.14E.	(Unsur)
AMC 138538	K27	542	752-753	Section 7, T.1N., R.14E.	(Unsur)
AMC 138539	K28	542	754-755	Section 7, T.1N., R.14E.	(Unsur)
AMC 138540	K29	542	756-757	Section 7, T.1N., R.14E.	(Unsur)
AMC 138541	K30	542	758-759	Section 7, T.1N., R.14E.	(Unsur)
AMC 138542	K31	542	760-761	Section 7, T.1N., R.14E.	(Unsur)
AMC 138543	K32	542	762-763	Sections 6 & 7, T.1N., R.14E.	(Unsur)
AMC 138544	K33	542	764-765	Sections 6 & 7, T.1N., R.14E.	(Unsur)
AMC 138545	K34	542	766-767	Section 6, T.1N., R.14E.	(Unsur)
AMC 138546	K35	542	768-769	Section 6, T.1N., R.14E.	(Unsur)
AMC 40744	East Water	469	458-459	Section 17, T.1N., R.14E.	(Unsur)

That said claims are contiguous, comprising a group.

That between the 19th day of August, 1983 and the 25th day of August, 1983, at least \$100.00 worth of work and improvements were done and performed upon or for the benefit of said claim for the year ending September 1, 1983, not including the location work on said claim; that said work and improvements were made by and at the expense of Pinto Valley Copper Corporation, a corporation organized under the laws of the State of Delaware and qualified to transact business in Gila County, Arizona, which is the owner of said claim; that said work and improvements were made for the purpose of complying with the laws of the United States pertaining to assessment or annual work and that Douglas Dalmolin, an employee of Dalmolin Excavating Company of Globe, Arizona, was the man employed by, or for, said owner and who labored upon said claim and did said work and improvements; that said work and improvements were as follows, to wit:

Access road construction and maintenance to and through the claim group, at a cost of \$3,719.25.

Paul G. Francom

Paul G. Francom

SUBSCRIBED AND SWORN to before me this 13TH day of September, 1983.

Joyce E. Dichter

Notary Public

My Commission Expires: 5/29/84

RECEIVED
B.L.M. AZ STATE OFFICE

SEP 14 1983

7:45 A.M.
PHOENIX, ARIZONA

(lead 40735)

40736

715379

WHEN RECORDED RETURN TO
PAGE LAND & CATTLE CO.
11 WEST JEFFERSON, ROOM 203
PHOENIX, ARIZONA 85003

1132-470

AFFIDAVIT OF LABOR PERFORMED
AND IMPROVEMENTS MADE

STATE OFFICE
MANAGEMENT

NOV 1 1982

7:45 A.M.
PHOENIX, ARIZONA

STATE OF ARIZONA)
County of Maricopa) ss.

Stephen M. Brophy, being duly sworn, upon oath
deposes and says:

I am a citizen of the United States and more than
twenty-one years of age. I reside in Phoenix, County of
Maricopa, State of Arizona, and am personally acquainted and
familiar with the mining claim described herein, which claim
is situated in Pinal County, Arizona. The name, the Bureau
of Land Management serial number, and other information
relative to the claim is as follows:

<u>Claim Name</u>	<u>Pinal County Docket and Page</u>	<u>BLM Serial Number</u>	<u>Sec., Twnsp., & Range</u>
<u>Quartzsite</u> (Superior Mining Dist.)	Docket 952, Pages 764-765, as re-recorded Docket 954, Pages 307-309	<u>AMC 40736</u>	Sec. 8 T 1 N R 13 E

Said claim is owned by Page Land & Cattle Co., an
Arizona corporation, the mailing address for which is:

Page Land & Cattle Co.
203 Luhrs Building
11 West Jefferson Street
Phoenix, Arizona 85003

Between 12 o'clock meridian, September 1, 1981,
and 12 o'clock meridian, September 1, 1982, in excess of
\$100.00 worth of work and improvements were done and per-
formed for the benefit of this mining claim, in order to
comply with the law of the United States pertaining to

1132-471

assessment or annual work. The work and improvements consisted of road work, tunnel work, and open cuts made for the purpose of exposing mineralized zones within the claim. Dutch Ortega and Royce Johnson were the men employed by Page Land & Cattle Co. to perform the work, and who labored upon the aforesaid claim, and did said work and improvements.

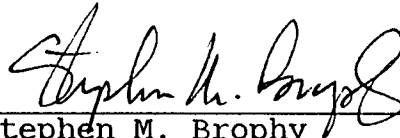
Said labor was performed and improvements were made at the expense of Page Land & Cattle Co. for the benefit of the claim and are part of a general plan of exploration, improvement and development, and both tend to explore, improve, and develop the claim. The amount expended for the value of said labor and improvement is at least \$100.00. Said expenditures were made in good faith, for the purpose of exploring, improving, and developing the claim and was intended as annual labor and improvements for the above described mining claims for the assessment year ending 12 o'clock meridian, September 1, 1982.

This Affidavit will be recorded in the office of the County Recorder of Pinal County, Arizona on or before September 29, 1982, and a copy hereof filed for record in the state offices of the Bureau of Land Management on or before December 29, 1982.

DATED this 22nd day of September, 1982.

PAGE LAND & CATTLE CO.

By


Stephen M. Brophy
Its President


ARIZONA STATE OFFICE
BU. LAND MANAGEMENT


NOV 1 1982

7:45 A.M.
PHOENIX, ARIZONA

1132-472¹

SUBSCRIBED AND SWORN TO before me this 22 day
of , 1982, by Stephen M. Brophy, President of
Page Land & Cattle Co.


Notary Public



My Commission Expires:

my Commission expires 11/1/83

ARIZONA STATE OFFICE
BU. LAND MANAGEMENT

NOV 1 1982

7:45 A.M.
PHOENIX, ARIZONA

III CERTIFICATE OF RECORDING ***

STATE OF ARIZONA, COUNTY OF PINAL (SS)
I HEREBY CERTIFY THAT THE WITHIN INSTRUMENT WAS FILED FOR RECORD IN
PINAL COUNTY, STATE OF ARIZONA. WITNESS MY HAND AND OFFICIAL SEAL.

NO: 715379 TIME: 0900 23SEP82 PAGES: 003 FEE \$005.00

WILLIAM S. TRUMAN
PINAL COUNTY RECORDER, BY *Charles A. Truman*.....DEPUTY

LABOR FROM: BROPHY, STEPH TO: QUARTSITE

ARIZONA STATE OFFICE
BU. LAND MANAGEMENT

NOV 1 1982

7:45 A.M.
PHOENIX, ARIZONA

40735

1132-467

715378

WHEN RECORDED RETURN TO
PAGE LAND & CATTLE CO.
1 WEST JEFFERSON, ROOM 203
HOENIX, ARIZONA 85003

ARIZONA STATE OFFICE
BU. LAND MANAGEMENT

AFFIDAVIT OF LABOR PERFORMED
AND IMPROVEMENTS MADE

NOV 1 1982

STATE OF ARIZONA)
) ss.
County of Maricopa)

7:45 A.M.
PHOENIX, ARIZONA

*Updated
b86*

Stephen M. Brophy, being duly sworn, upon oath
deposes and says:

I am a citizen of the United States and more than
twenty-one years of age. I reside in Phoenix, County of
Maricopa, State of Arizona, and am personally acquainted and
familiar with the mining claim described herein, which claim
is situated in Pinal County, Arizona. The name, the Bureau
of Land Management serial number, and other information
relative to the claim is as follows:

<u>Claim Name</u>	<u>Pinal County Docket and Page</u>	<u>BLM Serial Number</u>	<u>Sec., Twnsp., & Range</u>
<u>Iron Mike</u> (Silver King Mining Dist.)	Docket 952, Pages 766-767, as re-recorded Docket 954, Pages 310-312	<u>AMC 40735</u> ✓	Sec. 28 T 1 N R 13 E

Said claim is owned by Page Land & Cattle Co., an
Arizona corporation, the mailing address for which is:

Page Land & Cattle Co.
203 Luhrs Building
11 West Jefferson Street
Phoenix, Arizona 85003

Between 12 o'clock meridian, September 1, 1981,
and 12 o'clock meridian, September 1, 1982, in excess of
\$100.00 worth of work and improvements were done and per-
formed for the benefit of this mining claim, in order to
comply with the law of the United States pertaining to

1132-468

assessment or annual work. The work and improvements consisted of road work, tunnel work, and open cuts made for the purpose of exposing mineralized zones within the claim. Dutch Ortega and Royce Johnson were the men employed by Page Land & Cattle Co. to perform the work, and who labored upon the aforesaid claim, and did said work and improvements.


Said labor was performed and improvements were made at the expense of Page Land & Cattle Co. for the benefit of the claim and are part of a general plan of exploration, improvement and development, and both tend to explore, improve, and develop the claim. The amount expended for the value of said labor and improvement is at least \$100.00. Said expenditures were made in good faith, for the purpose of exploring, improving, and developing the claim and was intended as annual labor and improvements for the above described mining claim for the assessment year ending 12 o'clock meridian, September 1, 1982.

This Affidavit will be recorded in the office of the County Recorder of Pinal County, Arizona on or before September 29, 1982, and a copy hereof filed for record in the state offices of the Bureau of Land Management on or before December 29, 1982.

DATED this 22ND day of September, 1982.

PAGE LAND & CATTLE CO.

BY


Stephen M. Brophy
Its President

ARIZONA STATE OFFICE
BU. LAND MANAGEMENT

NOV 1 1982

7:45 A.M.
PHOENIX, ARIZONA


1132-469

SUBSCRIBED AND SWORN TO before me this 22 day
of October, 1982, by Stephen M. Brophy, President of
Page Land & Cattle Co.

[Signature]
Notary Public

My Commission Expires:

My Commission Expires: 1983



ARIZONA STATE OFFICE
BU. LAND MANAGEMENT

NOV 1 1982

7:45 A.M.
PHOENIX, ARIZONA

==** CERTIFICATE OF RECORDING **==

STATE OF ARIZONA, COUNTY OF PINAL (SS)
I HEREBY CERTIFY THAT THE WITHIN INSTRUMENT WAS FILED FOR RECORD IN
PINAL COUNTY, STATE OF ARIZONA. WITNESS MY HAND AND OFFICIAL SEAL.

NO: 715378 TIME: 0900 23SEP82 PAGES: 003 FEE \$005.00

WILLIAM S. TRUMAN
PINAL COUNTY RECORDER, BY ..*Charles A. Truman*.....DEPUTY

LABOR

FROM: BROPHY, STEPH

TO: IRON MIKE

ARIZONA STATE OFFICE
BU. LAND MANAGEMENT

NOV 1 1982

7:45 A.M.
PHOENIX, ARIZONA

40753

Updated ms

NOTICE OF INTENTION TO HOLD SITE

William E. Bohme
Bohme Partnership
P.O. Box 492
Miami, Arizona 85539

Bureau of Land Management
2400 Valley Bank Center
Phoenix, Arizona 85073

Re: Notice of Intention to Hold Site

Ladies and Gentlemen:

This notice of intention to hold mill site is filed for record pursuant to Section 314(a)(1) of the Federal Land Policy and Management Act, and 43 C.F.R. Section 3833.2- and other applicable regulations, to advise you that the undersigned intends to hold the mill site described herein:

Name of Site (Relocated)

Gerald Wash Serial Number A MC 40753

There has been no change in the mailing address of the owners of the claim, which is set forth above.

The mill site described herein is a claim-related site and will continue to be used for mining or milling purposes.

Yours very truly,

BOHME PARTNERSHIP

by William E. Bohme
William E. Bohme
a partner

DATE: August 26, 1982

RECEIVED
B.L.M. AZ STATE OFFICE
OCT 20 1 29 PM '82
PHOENIX, ARIZONA

STATE OF ARIZONA, } ss. I hereby certify that the within instrument was filed and recorded
 County of Gila } August 26, 1982, at 2:05 P.M.
 In Docket No. 570, Page s 31 - 33, at the request of
William E. Bohme

Fee No.: 40737-43

487118

105984

127457

When recorded mail to: pick up

William E. Bohme
 Bohme Partnership
 P.O. Box 492
 Miami, AZ 85539

INDEXED
 MICROFILMED
 PAGED
 COMPARED

Witness my hand and official seal.

MARY V. DE PAOLI

County Recorder

By Erna E. Rogers

Deputy Recorder

Fee: \$5⁰⁰
 2:05
 C

AFFIDAVIT OF PERFORMANCE OF ANNUAL WORK

State of Arizona

County of Gila

ss.

1.

WILLIAM E. BOHME

Name

P.O. Box 492

Address

Miami,

Arizona

85539

City

State

Zip

being duly sworn according to law deposes and says that they are a citizen of the United States more than eighteen years of age and that all of the facts set forth in this affidavit are true and correct according to the best of their knowledge, information and belief.

2. That they are personally acquainted with the mining claim^s named on the attached Exhibit A situate in the Globe-Miami Mining District,

Gila County, Arizona, the location of which is recorded in the office of the County Recorder of that County in Book s or Dockets xxx on Exhibit A Notice of location is posted in Section s, Township s, Range s, G&SRB&M. as listed on the attached Exhibit A.

3. That between the dates of Sept. 1, 1981 and Aug. 31, 1982 at least Seventeen hundred and no/100----- (\$1,700.00-----) dollars worth of work and improvements were done and performed upon this claim not including location work.

4. The work and improvements were made by and at the expense of BOHME PARTNERSHIP, owners of the mine for the purpose of complying with the laws of the United States pertaining to assessments or annual work.

5. Dalmolin Excavating Company, a Globe contractor, WILLIAM E. BOHME, ROYCE JOHNSON, KATHRYN JOHNSON, and ETTA JANE HALE were the names of the persons employed by the owner who labored to do the work and improvements.

6. The work and improvements done were open cuts, road work, trail work, and leveling of ground to improve exploration of claims. That the work so done was for the benefit and for the development of all of said contiguous claims.

Dated August 26, 1982.

William E. Bohme
 Signature

Subscribed to and sworn before me, a Notary Public, this 26th day of August, 19 82, by WILLIAM E. BOHME on behalf of BOHME PARTNERSHIP.

My Commission expires August 2, 1985.

JoAnn Barta
 Notary Public

EXHIBIT A

DOCKET 570 PAGE 32

<u>CLAIM NAME</u>	<u>DOCKET, PAGE</u>	<u>BLM SERIAL NUMBER</u>	<u>Sec., Twp., & Range</u>
Granit Gorge	Docket 469, Pages 244-245, as re-recorded Docket 470, Pages 204, 205, 206 and 207	AMC 40737 ✓	Sec. 10 Twp. 1 N Rng. 14 E
Granit Reef	Docket 468, Pages 936-937, as re-recorded Docket 470, Pages 176-179, As amended Docket 530, Pages 603-604	AMC 40738 ✓	Sec. 6 Twp. 1 S Rng. 14 E
Granit Reef No. 2	Docket 468, Pages 938-39, as re-recorded Docket 470, Pages 172-175, As amended Docket 530, Pages 605-606	AMC 40739 ✓	Sec. 6 Twp. 1 S Rng. 14 E
Monte Carlo No. 5 Amended	Docket 468, Pages 934-935, as re-recorded Docket 470, Pages 180-183	AMC 40740 ✓	Sec. 34 Twp. 2 N Rng. 14 E
Maverick	Docket 469, Pages 252-253, as re-recorded Docket 470, Pages 208-211	AMC 40741 ✓	Sec. 9 Twp. 1 N Rng. 14 E
Anaconda No. 5	Docket 469, Pages 250-251, as re-recorded Docket 470, Pages 200-203	AMC 40742 ✓	Sec. 2 Twp. 1 N Rng. 14 E
Grapevine	Docket 469, Pages 254-255, as re-recorded Docket 470, Pages 212-215	AMC 40743 ✓	Sec. 9 Twp. 1 N Rng. 14 E
Green Dragon	Docket 469, Pages 456-457, as re-recorded Docket 470, Pages 231-234	AMC 40745 ✓	Sec. 25 Twp. 1 N Rng. 13 E
Walnut	Docket 469, Pages 248-249, as re-recorded Docket 470, Pages 216-219	AMC 40746 ✓	Sec. 5 Twp. 1 N Rng. 14 E
California No. 1	Docket 468, Pages 940-941, as re-recorded Docket 470, Pages 168-171, As amended Docket 530, Pages 599-600	AMC 40747 ✓	Sec. 6 Twp. 1 S Rng. 14 E
California No. 6	Docket 468, Pages 942-943, as re-recorded Docket 470, Pages 164-167, As amended Docket 530, Pages 601-602	AMC 40748 ✓	Sec. 6 Twp. 1 S Rng. 14 E
Pie Ball	Docket 469, Pages 236-237, as re-recorded Docket 470, Pages 184-187	AMC 40749 ✓	Sec. 2 Twp. 1 N Rng. 14 E

EXHIBIT A, Page Two

<u>CLAIM NAME</u>	<u>DOCKET, PAGE</u>	<u>BLM SERIAL NUMBER</u>	<u>Sec., Twp., & Range</u>
Pie Ball No. 1	Docket 469, Pages 238-239, as re-recorded Docket 470, Pages 188-191	AMC 40750 ✓	Sec. 2 Twp. 1 N Rng. 14 E
Pie Ball No. 2	Docket 469, Pages 240-241, as re-recorded Docket 470, Pages 192-195	AMC 40751 ✓	Sec. 2 Twp. 1 N Rng. 14 E
Pie Ball No. 3	Docket 469, Pages 242-243, as re-recorded Docket 470, Pages 196-199	AMC 40752 ✓	Sec. 2 Twp. 1 N Rng. 14 E
Granit Reef No. 3	Docket 501, Pages 777-78, As amended Docket 530, Pages 607-608	AMC 105985 ⁴ ✓	Sec. 6 Twp. 1 S Rng. 14 E
Granit Reef No. 4 Fraction	Docket 530, Pages 609-610	AMC 127457 ✓	Sec. 6 Twp. 1 S Rng. 14 E

488157

138512-138546 DOCKET 572 PAGE 26
407

STATE OF ARIZONA, County of Gila, ss:

I do hereby certify that the within instrument was filed and recorded at request of Cities Service CompanyDate Sept. 23, 1982 Time 9:30 A. M., Docket 572 Official Records Page 8 26 & 27

Records of Gila County, Arizona.

WITNESS my hand and official seal the day and year first above written.

MARY V. DE PAOLI, County Recorder

INDEXED,
MICROFILMED
PAGED -- 1PARED

By

Jeri Lissward

Deputy

ARIZONA STATE OFFICE
BU. LAND MANAGEMENTAFFILAND IMPROVEMENTS MADE

OCT 06 1982

STATE OF ARIZONA

County of Gila)

PAUL G. FRANCON

Duly sworn according to law, deposes and says:

7:45 A.M.
PHOENIX, ARIZONA

That he is a citizen of the United States and more than eighteen years of age, resides at Miami Gardens in Gila County, Arizona (P.O. Box 100, Miami, Arizona), is personally acquainted with that certain lode mining claim situated in the Globe Mining District in Gila County, Arizona, of which the name, together with the number of Book and pages of Records of Mines, or Docket and page of Official Records, as the case may be, where the location notice is recorded in the office of the County Recorder of said Gila County, Arizona is as follows, to-wit:

Serial No.	Name	Docket	Page	Section	Township and Range
AMC 138512	K1	542	700-701	Sections 17 and 20 T.1N. R.14E (Unsur.)	
AMC 138513	K2	542	702-703	Section 17 T.1N. R.14E. (Unsur.)	
AMC 138514	K3	542	704-705	Section 17 T.1N. R.14E. (Unsur.)	
AMC 138515	K4	542	706-707	Section 17 T.1N. R.14E. (Unsur.)	
AMC 138516	K5	542	708-709	Section 17 T.1N. R.14E. (Unsur.)	
AMC 138517	K6	542	710-711	Section 17 T.1N. R.14E. (Unsur.)	
AMC 138518	K7	542	712-713	Section 17 T.1N. R.14E. (Unsur.)	
AMC 138519	K8	542	714-715	Section 17 T.1N. R.14E. (Unsur.)	
AMC 138520	K9	542	716-717	Section 17 T.1N. R.14E. (Unsur.)	
AMC 138521	K10	542	718-719	Sections 8 and 17 T.1N. R.14E. (Unsur.)	
AMC 138522	K11	542	720-721	Section 8 T.1N. R.14E. (Unsur.)	
AMC 138523	K12	542	722-723	Section 17 T.1N. R.14E. (Unsur.)	
AMC 138524	K13	542	724-725	Section 17 T.1N. R.14E. (Unsur.)	
AMC 138525	K14	542	726-727	Section 17 T.1N. R.14E. (Unsur.)	
AMC 138526	K15	542	728-729	Section 17 T.1N. R.14E. (Unsur.)	
AMC 138527	K16	542	730-731	Section 17 T.1N. R.14E. (Unsur.)	
AMC 138528	K17	542	732-733	Section 17 T.1N. R.14E. (Unsur.)	
AMC 138529	K18	542	734-735	Sections 17 and 18 T.1N. R.14E. (Unsur.)	
AMC 138530	K19	542	736-737	Sections 8, 17 and 18 T.1N. R.14E. (Unsur.)	
AMC 138531	K20	542	738-739	Sections 7, 8, 17 and 18 T.1N. R.14E. (Unsur.)	
AMC 138532	K21	542	740-741	Sections 7 and 8 T.1N. R.14E. (Unsur.)	
AMC 138533	K22	542	742-743	Sections 7 and 8 T.1N. R.14E. (Unsur.)	
AMC 138534	K23	542	744-745	Sections 17 and 18 T.1N. R.14E. (Unsur.)	
AMC 138535	K24	542	746-747	Sections 17 and 18 T.1N. R.14E. (Unsur.)	
AMC 138536	K25	542	748-749	Sections 7 and 18 T.1N. R. 14E. (Unsur.)	
AMC 138537	K26	542	750-751	Section 7 T.1N. R.14E. (Unsur.)	
AMC 138538	K27	542	752-753	Section 7 T.1N. R.14E. (Unsur.)	
AMC 138539	K28	542	754-755	Section 7 T.1N. R.14E. (Unsur.)	
AMC 138540	K29	542	756-757	Section 7 T.1N. R.14E. (Unsur.)	
AMC 138541	K30	542	758-759	Section 7 T.1N. R.14E. (Unsur.)	
AMC 138542	K31	542	760-761	Section 7 T.1N. R.14E. (Unsur.)	
AMC 138543	K32	542	762-763	Sections 6 and 7 T.1N. R.14E. (Unsur.)	
AMC 138544	K33	542	764-765	Sections 6 and 7 T.1N. R.14E. (Unsur.)	
AMC 138545	K34	542	766-767	Section 6 T.1N. R.14E. (Unsur.)	
AMC 138546	K35	542	768-769	Section 6 T.1N. R.14E. (Unsur.)	
AMC 40744	East Water	469	458-459	Section 17 T.1N. R.14E. (Unsur.)	

That said claims are ~~contiguous~~ contiguous, comprising a group.

That between the 18th day of May, 1982 and the 21st day of May, 1982, at least \$100.00 worth of work and improvements was done and performed upon or for the benefit fo said claim for the year ending September 1, 1982, not including the location work on said claim; that said work and improvements were made by and at the expense of Cities Service Company, a corporation organized under the laws of the State of Delaware and qualified to transact business in Gila County, Arizona, which is the owner of said claim; that said work and improvements were made for the purpose of complying with the laws of the United States pertaining to assessment or annual work and that Douglas Dalmolin, an employee of Dalmolin Excavating Company of Globe, Arizona, was the man employed by, or for, said owner and who labored upon said claim and did said work and improvements; that said work and improvements were as follows, to-wit:

Access road constuction and maintenance to and through the claim group, at a cost of \$3,625.00.

Paul G. Francom
Paul G. Francom

SSUBSCRIBED AND SWORN to before me this 22 day of September, 1982.

George D. Benoit
NOTARY PUBLIC
My Commission Expires Aug 2, 1986

ARIZONA STATE OFFICE
BU. LAND MANAGEMENT

OCT 06 1982

7:45 A.M.
PHOENIX, ARIZONA

479258

STATE OF ARIZONA, } ss. I hereby certify that the within instrument was filed and recorded
 County of Gila } December 7, 19 81, at 1:10 P. M.
 In Docket No. 553, Page s 663 & 664, at the request of
Kathy Johnson

Fee No.:
 INDEXED

MICROFILMED
 PAGED
 COMPARED

When recorded mail to:

Kathy Johnson
Box 505
Miami, Az

Witness my hand and official seal.

MARY V. DE PAOLI,

County Recorder

By

Jeri Lipsword
 Deputy Recorder

Fee: \$3.00
1:10
C

AFFIDAVIT OF PERFORMANCE OF ANNUAL WORK

State of Arizona

County of Gila

ss

1. BOHME PARTNERSHIP, William E. Bohme, Eula Bohme, Jane Wagner,
and Katherine Johnson, partners
P.O. Box 492

Address

Miami

Arizona

85539

City

State

Zip

being duly sworn according to law deposes and says that they are a citizen of the United States more than eighteen years of age and that all of the facts set forth in this affidavit are true and correct according to the best of their knowledge, information and belief.

2. That they are personally acquainted with the mining claims described in
Exhibit "A" hereto situate in the See Exhibit "A" Mining District,
See Exhibit "A" County, Arizona, the location of which is recorded in the office of
 the County Recorder of that County in Book See Exhibit, Page See Exhibit. Notice of
 location is posted in Section See Exhibit, Township See Exhibit, Range See Exhibit, G&SRB&M.
bit "A" bit "A" "A"
3. That between the dates of September 1, 1980 and September 1, 1981
 at least SIX HUNDRED (\$ 600.00)
 dollars worth of work and improvements were done and performed upon this claim not including
 location work. Said work was done for the improvement and benefit of
 all the claims, which are contiguous.
4. The work and improvements were made by and at the expense of Sunchief Mines, a
Minnesota corporation, for the benefit of Bohme partnership
 purpose of complying with the laws of the United States pertaining to assessments or annual work.
5. Sunchief Mines, John Murphy, and Employees

were the names of the persons employed by the owner who labored to do the work and improvements.

6. The work and improvements done were Three drifts were made, road improve-
ments installed, and geological work of various types, all
qualifying as assessment work within the meaning of
30 U.S.C. §28.

ARIZONA STATE OFFICE
 BU. LAND MANAGEMENT

DEC 22 1981

Dated

DEC. 7, 1981

Katherine Johnson
 For Bohme Partnership

7:45 A.M.

PHOENIX, ARIZONA

Subscribed to and sworn before me, a Notary Public, this

7th

day of DECEMBER

1981 by KATHERINE JOHNSON.

My Commission expires

JUNE 15, 1982

Bruce Marie Phillips
 Notary Public

Exhibit "A" to Affidavit of Performance of Annual Work of BOHME PARTNERSHIP, William E. Bohme, Eula Bohme, Jane Wagner, and Katherine Johnson, partners:

Those certain unpatented mining claims situated in the Globe Miami Mining District, Gila County, Arizona, the notices of location of all of which are posted in Section 6, Township 1 South, Range 14 East, G&SRB&M, and the names of which and the book and page of record as the same appear in the office of the County Recorder of Gila County, Arizona, wherein the location notices thereof are recorded, and the Bureau of Land Management serial numbers for which, are as follows:

<u>Name of Claim</u>	<u>Docket and Page</u>	<u>BLM Serial Number</u>
California No. 1	Docket 468, Pages 940-41, As Re-recorded Docket 470, Pages 168-71, As Amended Docket 530, Pages 599-600	AMC 40747
California No. 6	Docket 468, Pages 942-43, As Re-recorded Docket 470, Pages 164-67, As Amended Docket 530, Pages 601-02	AMC 40748
Granit Reef	Docket 468, Pages 936-37, As Re-recorded Docket 470, Pages 176-79, As Amended Docket 530, Pages 603-04	AMC 40738
Granit Reef No. 2	Docket 468, Pages 938-39, As Re-recorded Docket 470, Pages 172-75, As Amended Docket 530, Pages 605-06	AMC 40739
Granit Reef No. 3	Docket 501, Pages 777-78, As Amended Docket 530, Pages 607-08	AMC 105984
Granit Reef No. 4 Fraction	Docket 530, Pages 609-10	AMC 127457

ARIZONA STATE OFFICE
BU. LAND MANAGEMENT

DEC 22 1981

7:45 AM.
PHOENIX, ARIZONA

~~40738-39~~
40747-48
105984
127457

AFFIDAVIT OF LABOR PERFORMED AND IMPROVEMENTS MADE

STATE OF ARIZONA)
) ss.
County of Gila)

William E. Bohme, being duly sworn, deposes and /says:

That he is a citizen of the United States and more than twenty-one years of age, resides at Miami, Arizona, and is personally acquainted with the mining claims situated in the Pinal Mining District, Gila County, Arizona, the names and book and page of record in the office of the County Recorder of Gila County, Arizona, and the Bureau of Land Management serial numbers of the notices of location whereof are set forth in Exhibit "A," attached hereto and incorporated herein by this reference.

That said claims are situate in Township 1 South; Range 14 East; Section 6, Gila and Salt River Baseline and Meridian, Arizona.

That all of said claims are owned by the Bohme Partnership, the mailing address of which is P.O. Box 492, Miami, Arizona 85539.

That between 12:00 o'clock meridian, September 1, 1980, and 12:00 o'clock meridian, September 1, 1981, in excess of \$600.00 worth of work and improvements were done and performed for the benefit of each of the aforementioned claims. Work and improvements were done for the benefit of this contiguous group of mining claims, and consisted of the construction of three drifts, retimbering and reworking the mine, and the improvement of a road leading to this group of claims, which will permit greater access to said claims for mining purposes in the future. John Murphy and other employees of Sunchief Mines Co., a Minnesota corporation, P.O. Box 2819, Globe, Arizona 85501, were the men who labored upon and for said claims, and performed said work and improvements.

B. L. M. STATE OFFICE

DEC 16 1981

10:00 A.M.

PINAL, ARIZONA

That said labor was performed and improvements made at the expense of Sunchief Mines Co., the lessee of said claims from the Bohme Partnership, for the benefit of each and all said claims comprising a contiguous group as part of a general plan of exploration, improvement and development, and it tends to explore, improve and develop each and all of said claims. The amount expended for and the value of said labor and improvements is more than One Hundred Dollars (\$100.00) for each of the mining claims and at least said amount was allocated to each of the mining claims. Said expenditure was made in good faith for the purpose of exploring, improving and developing said contiguous group of mining claims, and was intended as annual labor and improvements for each and all of the above-described unpatented lode mining claims for the assessment year ending at 12:00 o'clock meridian, September 1, 1981.

That this affidavit will be recorded in the office of the County Recorder of Gila County, Arizona, on or before December 29, 1981, and a copy hereof filed for the record in the State Office of the Bureau of Land Management on or before December 29, 1981.

DATED this 15th day of December, 1981.

William E. Bohme
William E. Bohme

STATE OF ARIZONA)
) ss.
County of Maricopa)

The foregoing instrument was acknowledged before me this 15th day of December, 1981, by William E. Bohme, partner, Bohme Partnership, on behalf of the partnership.

Michael J. Braghy
Notary Public

My Commission Expires:

May 22, 1983

DEC 16 1981

10:00 A.M.

PHOENIX, ARIZONA

EXHIBIT A

Exhibit "A" to Affidavit of Performance of Annual Work of BOHME PARTNERSHIP, William E. Bohme, Eula Bohme, Jane Wagner, and Katherine Johnson, partners:

Those certain unpatented mining claims situated in the Globe Miami Mining District, Gila County, Arizona, the notices of location of all of which are posted in Section 6, Township 1 South, Range 14 East, G&SRB&M, and the names of which and the book and page of record as the same appear in the office of the County Recorder of Gila County, Arizona, wherein the location notices thereof are recorded, and the Bureau of Land Management serial numbers for which, are as follows:

<u>Name of Claim</u>	<u>Docket and Page</u>	<u>BLM Serial Number</u>
California No. 1	Docket 468, Pages 940-41, As Re-recorded Docket 470, Pages 168-71, As Amended Docket 530, Pages 599-600	AMC 40747 ✓
California No. 6	Docket 468, Pages 942-43, As Re-recorded Docket 470, Pages 164-67, As Amended Docket 530, Pages 601-02	AMC 40748 ✓
Granit Reef	Docket 468, Pages 936-37, As Re-recorded Docket 470, Pages 176-79 As Amended Docket 530, Pages 603-04	AMC 40738 ✓
Granit Reef No. 2	Docket 468, Pages 938-39, As Re-recorded Docket 470, Pages 172-75, As Amended Docket 530, Pages 605-06	AMC 40739 ✓
Granit Reef No. 3	Docket 501, Pages 777-78, As Amended Docket 530, Pages 607-08	AMC 105984 ✓
Granit Reef No. 4 Fraction	Docket 530, Pages 609-10	AMC 127457 ✓

B.L.M. Arizona

DEC 16 1981

10.0000

P. M. ZONA

STATE OF ARIZONA, } I hereby certify that the within instrument was filed and recorded
 County of Gila } ss. October 6, 19 81, at 9:10 A.M.
 In Docket No. 548, Page 994, at the request of
Katherine Johnson

Fee No.: **476996**
INDEXED
MICROFILMED

When recorded mail to:

Sunchief Mines
P. O. Box 2819
Globe, Az. 85501

Witness my hand and official seal.

MARY V. DE PAOLI

County Recorder

By

Janet Gissword
 Deputy Recorder

Fee: \$ 3.00

9:10
C

PAGED
COMPARED

AFFIDAVIT OF PERFORMANCE OF ANNUAL WORK

State of Arizona

County of Gila

ss

1. BOHME PARTNERSHIP, William E. Bohme, Eula Bohme, Jane Wagner, and Katherine Johnson
 Name
Box 492

Address

Miami

Arizona

85539

City

State

Zip

being duly sworn according to law deposes and says that they are a citizen of the United States more than eighteen years of age and that all of the facts set forth in this affidavit are true and correct according to the best of their knowledge, information and belief.

2. That they are personally acquainted with the mining claim named Granit Reef 40738
 situate in the Pinal Mining District,
Gila County, Arizona, the location of which is recorded in the office of
 the County Recorder of that County in Book 530, Page 603 & 604. Notice of
 location is posted in Section 6, Township 1 South, Range 14 EAST, G&SRB&M.
3. That between the dates of September 1, 1980 and September 1, 1981
 at least One Hundred Dollars (\$ 100.00)
 dollars worth of work and improvements were done and performed upon this claim not including
 location work.
4. The work and improvements were made by and at the expense of Bohme Partnership
 (as above), owners of the mine for the
 purpose of complying with the laws of the United States pertaining to assessments or annual work.
5. Sunchief Mines - Richard Neslund & John Murphy & employee's.

were the names of the persons employed by the owner who labored to do the work and improvements.

6. The work and improvements done were Three drifts were made, road improve-
ments, and geological work done.

ARIZONA STATE OFFICE
 BU. LAND MANAGEMENT

NOV 3 1981

Dated 8-28-81

7:45 A.M.
 PHOENIX, ARIZONA
Katherine Johnson
 Signature
 For Bohme Partnership

Subscribed to and sworn before me, a Notary Public, this 6th day of October,
 19 81, by Katherine Johnson

My Commission expires Feb. 23, 1983

Eva E. Rogers
 Notary Public

STATE OF ARIZONA, } ss. I hereby certify that the within instrument was filed and recorded
 County of Gila } October 6, 19 81, at 9:10 A.M.
 In Docket No. 548, Page 995, at the request of
Katherine Johnson

Fee No.: **476997****INDEXED
MICROFILMED**

When recorded mail to:

Sunchief Mines Co.
P. O. Box 492
Globe, Az. 85501

Witness my hand and official seal.

MARY V. DE PAOLI

County Recorder

By *Jan G. Lyswood*

Deputy Recorder

Fee: \$ 3.009:10**PAGED****COMPALED****AFFIDAVIT OF PERFORMANCE OF ANNUAL WORK**

State of Arizona

County of Gila } ss

1. BOHME PARTNERSHIP, William E. Bohme, Eula Bohme, Jane Wagner, and Katherine Johnson
 Name

P.O. Box 492

Address

MiamiArizona85539

City

State

Zip

being duly sworn according to law deposes and says that they are a citizen of the United States more than eighteen years of age and that all of the facts set forth in this affidavit are true and correct according to the best of their knowledge, information and belief.

2. That they are personally acquainted with the mining claim named Granit Reef No. 2 40139
 situate in the Pinal Mining District,

Gila

County, Arizona, the location of which is recorded in the office of

the County Recorder of that County in Book 530, Page 605 & 606. Notice of location is posted in Section 6, Township 1 South, Range 14 East, G&SRB&M.

3. That between the dates of September 1, 1980 and September 1, 1981
 at least One Hundred Dollars (\$ 100.00)
 dollars worth of work and improvements were done and performed upon this claim not including location work.

4. The work and improvements were made by and at the expense of BOHME PARTNERSHIP
 (as above), owners of the mine for the purpose of complying with the laws of the United States pertaining to assessments or annual work.

5. Sunchief Mines, Richard Neslund - John Murphy, and employees

were the names of the persons employed by the owner who labored to do the work and improvements.

6. The work and improvements done were Three drifts were made, road improvements, and geological work done.

ARIZONA STATE OFFICE
 BU. LAND MANAGEMENT

NOV 3 1981

Dated

Katherine Johnson
 7:45 A.M.
 PHOENIX, ARIZONA
 For Bohme Partnership
 Signature

Subscribed to and sworn before me, a Notary Public, this 6th day of October,
 19 81, by Katherine Johnson

My Commission expires

Feb. 23, 1983

Eva E. Rogers
 Notary Public

STATE OF ARIZONA, } I hereby certify that the within instrument was filed and recorded
 County of Gila } ss. October 6, 19 81, at 9:10 A. M.
 In Docket No. 548, Page 996, at the request of
Katherine Johnson

Fee No.: **476998**INDEXED
MICROFILMED
PAGE

COMPARED

When recorded mail to:

Sunchief Mines Co.

2979

Witness my hand and official seal.

MARY V. DE PAOLI,

County Recorder

By

Janis Lysword
Deputy RecorderFee: \$ 3.00
9:10
C**AFFIDAVIT OF PERFORMANCE OF ANNUAL WORK**

State of Arizona

County of Gila } ss

1. BOHME PARTNERSHIP, William E. Bohme, Eula Bohme, Jane Wagner, and Katherine Johnson.

Name

Box 492

Address

MiamiArizona85539

City

State

Zip

being duly sworn according to law deposes and says that they are a citizen of the United States more than eighteen years of age and that all of the facts set forth in this affidavit are true and correct according to the best of their knowledge, information and belief.

2. That they are personally acquainted with the mining claim named Granite Reef No. 3 situate in the Pinal Mining District, Gila County, Arizona, the location of which is recorded in the office of the County Recorder of that County in Book 530, Page 607 & 608. Notice of location is posted in Section 6, Township 1 South, Range 14 East, G&SRB&M.
3. That between the dates of September 1, 1980 and September 1, 1981 at least One Hundred Dollars (\$ 100.00) dollars worth of work and improvements were done and performed upon this claim not including location work.
4. The work and improvements were made by and at the expense of BOHME PARTNERSHIP (as above), owners of the mine for the purpose of complying with the laws of the United States pertaining to assessments or annual work.
5. Sunchief Mines - Richar Neslund & John Murphy & Employee's.
- were the names of the persons employed by the owner who labored to do the work and improvements.
6. The work and improvements done were Three drifts were made, road improvements and geological work done.

ARIZONA STATE OFFICE
BU. LAND MANAGEMENT

NOV 3 1981

Dated 8-28-817:45 A.M.
PHOENIX, ARIZONA*Katherine Johnson*
For Bohme Partnership

Subscribed to and sworn before me, a Notary Public, this 6th day of October, 19 83, by Katherine Johnson

My Commission expires

Feb. 23, 1983*Eva E. Rogers*
Notary Public

STATE OF ARIZONA, } I hereby certify that the within instrument was filed and recorded
 County of Gila } ss. October 6, 19 81 at 9:10 A. M.
 In Docket No. 548 Page 997 at the request of
Katherine Johnson

Fec No.: **476999**

INDEXED
MICROFILMED

When recorded mail to:
Sunchief Mines Co.

Witness my hand and official seal.

MARY V. DE PAOLI

County Recorder

By Jane G. Lippard

Deputy Recorder

Fec: \$ 3.00
9:10
C

PAGED
COMPARED

AFFIDAVIT OF PERFORMANCE OF ANNUAL WORK

State of Arizona

County of Gila } ss

1. BOHME PARTNERSHIP, William E. Bohme, Eula Bohme, Jane Wagner, and Katherine Johnson. Name

Box 492

Address

Miami

Arizona

85539

City

State

Zip

being duly sworn according to law deposes and says that they are a citizen of the United States more than eighteen years of age and that all of the facts set forth in this affidavit are true and correct according to the best of their knowledge, information and belief.

2. That they are personally acquainted with the mining claim named California No. 1 40747
 situate in the Pinal Mining District,
Gila County, Arizona, the location of which is recorded in the office of
 the County Recorder of that County in Book 470, Page 168, 169, 170 & Notice of
 location is posted in Section 6, Township 1 South, Range 14 East, G&SRB&M.
3. That between the dates of September 1, 1980 and September 1, 1981
 at least One Hundred Dollars (\$ 100.00)
 dollars worth of work and improvements were done and performed upon this claim not including
 location work.
4. The work and improvements were made by and at the expense of BOHME PARTNERSHIP
 (as above), owners of the mine for the
 purpose of complying with the laws of the United States pertaining to assessments or annual work.
5. Sunchief Mines, Richard Neslund, John Murphy, & Employees.
 were the names of the persons employed by the owner who labored to do the work and improvements.
6. The work and improvements done were Three drifts were made, road improvements
and geological work.

ARIZONA STATE OFFICE
 BU. LAND MANAGEMENT

NOV 3 1981

Dated 8-28-81

7:45 A.M.
 PHOENIX, ARIZONA
Katherine Johnson
 For Bohme Partnership
 Signature

Subscribed to and sworn before me, a Notary Public, this 6th day of October,
 19 83, by Katherine Johnson

My Commission expires Feb. 23, 1983

Eva E. Rogers-Jolley
 Notary Public

STATE OF ARIZONA, } ss. I hereby certify that the within instrument was filed and recorded
 County of Gila } October 6, 19 81 at 9:10 A.M.
 In Docket No. 548, Page 998, at the request of
Katherine Johnson

Fee No.: **477000**INDEXED
MICROFILMED

PAGED

Fee: \$3.00
9:10
C

COMPARED

When recorded mail to:

Sunchief Mines Co.

Witness my hand and official seal.

MARY V. DE PAOLI

County Recorder

By Jane Lysword

Deputy Recorder

AFFIDAVIT OF PERFORMANCE OF ANNUAL WORK

State of Arizona

County of Gila } ss

1. BOHME PARTNERSHIP, William E. Bohme, Eula Bohme, Jane Wagner, and Katherine Johnson.

Name

Box 492

Address

MiamiArizona85539

City

State

Zip

being duly sworn according to law deposes and says that they are a citizen of the United States more than eighteen years of age and that all of the facts set forth in this affidavit are true and correct according to the best of their knowledge, information and belief.

2. That they are personally acquainted with the mining claim named Granit Reef No. 4 Fraction situate in the Pinal Mining District, Gila County, Arizona, the location of which is recorded in the office of the County Recorder of that County in Book 530, Page 609 & 610. Notice of location is posted in Section 6, Township 1 South, Range 14 East, G&SRB&M.
3. That between the dates of September 1, 1980 and September 1, 1981 at least One Hundred Dollars (\$ 100.00) dollars worth of work and improvements were done and performed upon this claim not including location work.
4. The work and improvements were made by and at the expense of BOHME PARTNERSHIP (as above), owners of the mine for the purpose of complying with the laws of the United States pertaining to assessments or annual work.
5. Sunchief Mines, Richard Neslund & John Murphy & Employees were the names of the persons employed by the owner who labored to do the work and improvements.
6. The work and improvements done were Three drifts were made, road improvements, and geological work.

ARIZONA STATE OFFICE
BU. LAND MANAGEMENT

NOV 3 1981

Dated 8-28-81

7:45 A.M.
PHOENIX, ARIZONAKatherine Johnson
For Bohme Partnership

Signature

Subscribed to and sworn before me, a Notary Public, this 6th day of October, 19 83, by Katherine Johnson

My Commission expires

Feb 23, 1983Eva E. Rogers ne Foley
Notary Public

STATE OF ARIZONA, } ss. I hereby certify that the within instrument was filed and recorded
 County of Gila } October 6, 19 81 at 9:10 A. M.
 In Docket No. 548 , Page 999 , at the request of
Katherine Johnson

Fee No.: **477001**

**INDEXED
MICROFILMED**

When recorded mail to:
Sunchief Mines Co.

Witness my hand and official seal.

MARY V. DE PAOLI

County Recorder

By

Jac Gissward
 Deputy Recorder

PAGED
 COMPARED
 Fee: \$ 3.00
9:10
L

AFFIDAVIT OF PERFORMANCE OF ANNUAL WORK

State of Arizona

County of Gila } ss

1. BOHME PARTNERSHIP, William E. Bohme, Eula Bohme, Jane Wagner, and Katherine Johnson. Name

Box 492

Address

Miami

Arizona

85539

City

State

Zip

being duly sworn according to law deposes and says that they are a citizen of the United States more than eighteen years of age and that all of the facts set forth in this affidavit are true and correct according to the best of their knowledge, information and belief.

2. That they are personally acquainted with the mining claim named California No. 6 40748 situate in the Pinal Mining District, Gila County, Arizona, the location of which is recorded in the office of the County Recorder of that County in Book 468, Page 942 & 943. Notice of location is posted in Section 6, Township 1 South, Range 14 East, G&SRB&M.
3. That between the dates of September 1, 1980 and September 1, 1981 at least One Hundred Dollars (\$ 100.00) dollars worth of work and improvements were done and performed upon this claim not including location work.
4. The work and improvements were made by and at the expense of BOHME PARTNERSHIP (as above), owners of the mine for the purpose of complying with the laws of the United States pertaining to assessments or annual work.
5. Sunchief Mines, Richard Neslund, John Murphy, and Employees. were the names of the persons employed by the owner who labored to do the work and improvements.
6. The work and improvements done were Three drifts were made, road improvement and geological work.

ARIZONA STATE OFFICE
 BU. LAND MANAGEMENT

NOV 3 1981

Dated 8-28-81

7:45 A.M.
PHOENIX, ARIZONA
Katherine Johnson
 Signature
For Bohme Partnership

Subscribed to and sworn before me a Notary Public, this 6th day of October, 1983, by Katherine Johnson

My Commission expires

Feb 23, 1983

Eva E. Rogers
 Notary Public

RECEIVED
B.L.M. AZ STATE OFFICE

OCT 29 8 43 AM '81

PHOENIX, ARIZONA

NOTICE OF INTENTION TO HOLD SITE

40753 ✓
William E. Bohme
Bohme Partnership
P.O. Box 492
Miami, Arizona 85539

Bureau of Land Management
2400 Valley Bank Center
Phoenix, Arizona 85073

Re: Notice of Intention to Hold Site

Ladies and Gentlemen:

This notice of intention to hold mill site is filed for record pursuant to Section 314(a)(1) of the Federal Land Policy and Management Act, and 43 C.F.R. Section 3833.2-3 and other applicable regulations, to advise you that the undersigned intends to hold the mill site described herein:

Name of Site (Relocated)

Gerald Wash Serial Number A MC 40753

There has been no change in the mailing address of the owners of the claim, which is set forth above.

The mill site described herein is a claim-related site and will continue to be used for mining or milling purposes.

Very truly yours,

BOHME PARTNERSHIP

By William E. Bohme
William E. Bohme,
a partner

DATE: 9-1-81

STATE OF ARIZONA, } ss. I hereby certify that the within instrument was filed and recorded
 County of _____, 19____, at _____ M.
 In Docket No. _____, Page 1082-688, at the request of _____

Fee No.:

When recorded mail to:

William E. Bohme
 Bohme Partnership
 P.O. Box 492
 Miami, Arizona 85539

Witness my hand and official seal.

County Recorder

By _____

Deputy Recorder

Fee: \$

AFFIDAVIT OF PERFORMANCE OF ANNUAL WORK

State of Arizona

County of Gila

ss

1. WILLIAM E. BOHME
 Name
P.O. Box 492
 Address
Miami Arizona 85539
 City State Zip

being duly sworn according to law deposes and says that they are a citizen of the United States more than eighteen years of age and that all of the facts set forth in this affidavit are true and correct according to the best of their knowledge, information and belief.

2. That they are personally acquainted with the mining claims named on the attached Exhibit A situate in the Silver King & Superior Mining Districts Pinal County, Arizona, the location of which is recorded in the office of the County Recorder of that County in Book Dockets &, Pages as listed on Exhibit A. Notice of location is posted in Section s, Townships and, Ranges , G&SRB&M. as listed on Exhibit A attached.

3. That between the dates of September 1, 1980 and August 31, 1981 at least Two hundred and no/100 (\$ 200.00) dollars worth of work and improvements were done and performed upon this claim not including location work.

4. The work and improvements were made by and at the expense of BOHME PARTNER-SHIP, owners of the mine for the purpose of complying with the laws of the United States pertaining to assessments or annual work.

5. WILLIAM E. BOHME, ROYCE JOHNSON, and RONNIE ALLEN were the names of the persons employed by the owner who labored to do the work and improvements.

6. The work and improvements done were road work and building, tunnel work, open cuts, and trail work. That the work so done was for the benefit and for the development of all of said contiguous claims.


Dated Sept. 1, 1981

William E. Bohme
 Signature

Subscribed to and sworn before me, a Notary Public, this 1st day of September, 1981, by WILLIAM E. BOHME on behalf of the BOHME PARTNERSHIP.

My Commission expires August 2, 1985.

Jo Ann Barta
 Notary Public



1082-689

EXHIBIT A

<u>CLAIM NAME</u>	<u>DOCKET, PAGE</u>	<u>BLM SERIAL NUMBER</u>	<u>Sec., Twp. & Range</u>
Iron Mike (Silver King Mining Dist.)	Docket 952, Pages 766-767 as Re-recorded Docket 954, Pages 310, 311, 312	AMC 40735	S28 T1N R13E
Quartzsite (Superior Mining Dist.)	Docket 952, Pages 764-765 as Re-recorded Docket 954, Pages 307-308-309	AMC 40736	S8 T1N R13E

00125 043 AM '81
RECEIVED
BLM DISTRICT OFFICE
TUCUENIA, ARIZONA



Bohne Partnerships

* CERTIFICATE OF RECORDING ***

STATE OF ARIZONA, COUNTY OF PINAL (SS)

I HEREBY CERTIFY THAT THE WITHIN INSTRUMENT WAS FILED FOR RECORD IN
PINAL COUNTY, STATE OF ARIZONA. WITNESS MY HAND AND OFFICIAL SEAL.

NO: 688328

TIME: 0900 25SEP81

PAGES: 002

FEE \$003.00

WILLIAM S. TRUMAN

PINAL COUNTY RECORDER, BY *W. Truman* 1082-688 DEPUTY

LABOR

FROM: BOHME, WILLIA

TO: IRON MIKE AND

STATE OF ARIZONA, } I hereby certify that the within instrument was filed and recorded
 County of Gila } ss. September 2, 19 81, at 10:20 A.M.
 In Docket No. 545, Page s 564 & 565, at the request of
Eula Belle Bohme

Fee No.: **475409****INDEXED**
MICROFILMED

When recorded mail to:

William E. Bohme
 Bohme Partnership
 P.O. Box 492
 Miami, AZ 85539

Witness my hand and official seal.

MARY V. DE PAOLI

County Recorder

By Jui Tysward

Deputy Recorder

PAGED**COMPARED**Fee: \$ 3.0010:20C**AFFIDAVIT OF PERFORMANCE OF ANNUAL WORK**

State of Arizona

County of Gila } ss.1. WILLIAM E. BOHME

Name

P.O. Box 492

Address

Miami

City

Arizona

State

85539

Zip

being duly sworn according to law deposes and says that they are a citizen of the United States more than eighteen years of age and that all of the facts set forth in this affidavit are true and correct according to the best of their knowledge, information and belief.

2. That they are personally acquainted with the mining claims named on the attached Exhibit A situate in the Globe-Miami Mining District, Gila County, Arizona, the location of which is recorded in the office of the County Recorder of that County in Book s or Dockets, Page Exhibit A. Notice of location is posted in Section s, Township s and Range s, G&SRB&M. as listed on the attached Exhibit A.

3. That between the dates of Sept. 1, 1980 and Aug. 31, 1981 at least Twelve hundred and no/100----- (\$----1,200.00---) dollars worth of work and improvements were done and performed upon this claim not including location work.

4. The work and improvements were made by and at the expense of BOHME PARTNERSHIP, owners of the mine for the purpose of complying with the laws of the United States pertaining to assessments or annual work.

5. WILLIAM E. BOHME, ROYCE JOHNSON, and RONNIE ALLEN

were the names of the persons employed by the owner who labored to do the work and improvements.

6. The work and improvements done were road work, tunnel work, open cuts, and trail work. That the work so done was for the benefit and for the development of all of said contiguous claims.

Dated Sept. 1, 1981.William E. Bohme

Signature

Subscribed to and sworn before me, a Notary Public, this 1st day of Sept. 19 81, by WILLIAM E. BOHME on behalf of BOHME PARTNERSHIP.

My Commission expires Aug. 2, 1985.John Barta

Notary Public

RECEIVED
BLM AZ STATE OFFICEEXHIBIT A

OCT 29 6 43 AM '81

<u>CLAIM NAME</u>	<u>DOCKET, PAGE</u>	<u>BLM SERIAL NUMBER</u>	<u>Sec. Twp. & Range</u>
Granit Gorge	Docket 469, Pages 244 & 245 as Re-recorded Docket 470, Pages 204, 205, 206 and 207	AMC 40737✓	Sec. 10 Twp. 1 N Rng. 14E
Monte Carlo No. 5 Amended	Docket 468, Pages 934 and 935 as Re-recorded Docket 470, Pages 180, 181, 182 and 183	AMC 40740✓	Sec. 34 Twp. 2 N Rng. 14E
Maverick	Docket 469, Pages 252 and 253 as Re-recorded Docket 470, Pages 208, 209, 210 and 211	AMC 40741✓	Sec. 9 Twp. 1 N Rng. 14E
Anaconda No. 5	Docket 469, Pages 250 and 251 as Re-recorded Docket 470, Pages 200, 201, 202 and 203	AMC 40742✓	Sec. 2 Twp. 1 N Rng. 14E
Grapevine	Docket 469, Pages 254 and 255 as Re-recorded Docket 470, Pages 212, 213, 214 and 215	AMC 40743✓	Sec. 9 Twp. 1 N Rng. 14E
East Water	Docket 469, Pages 458 and 459 as Re-recorded Docket 470, Pages 235, 236, 237 and 238	AMC 40744✓	Sec. 17 Twp. 1 N Rng. 14E
Green Dragon	Docket 469, Pages 456 and 457 as Re-recorded Docket 470, Pages 231, 232, 233 and 234	AMC 40745✓	Sec. 25 Twp. 1 N Rng. 13E
Walnut	Docket 469, Pages 248 and 249 as Re-recorded Docket 470, Pages 216, 217, 218 and 219	AMC 40746✓	Sec. 5 Twp. 1 N Rng. 14E
Pie Ball	Docket 469, Pages 236 and 237 as Re-recorded Docket 470, Pages 184, 185, 186 and 187	AMC 40749✓	Sec. 2 Twp. 1 N Rng. 14E
Pie Ball No. 1	Docket 469, Pages 238 and 239 as Re-recorded Docket 470, Pages 188, 189, 190 and 191	AMC 40750✓	Sec. 2 Twp. 1 N Rng. 14E
Pie Ball No. 2	Docket 469, Pages 240 and 241 as Re-recorded Docket 470, Pages 192, 193, 194 and 195	AMC 40751✓	Sec. 2 Twp. 1 N Rng. 14E
Pie Ball No. 3	Docket 469, Pages 242 and 243 as Re-recorded Docket 470, Pages 196, 197, 198 and 199	AMC 40752✓	Sec. 2 Twp. 1 N Rng. 14E

AFFIDAVIT OF CORRECTION
to
AFFIDAVIT OF ASSESSMENT WORK

STATE OF ARIZONA)
: ss.
County of Gila)

WILLIAM E. BOHME, having personal knowledge of the facts and being first duly sworn, deposes and says:

That on August 13, 1980, he executed that certain affidavit of performance of annual work which is recorded in Docket 508, pages 223-24, of the Records of the County Recorder of Gila County, Arizona.

That, through inadvertence and mistake, the Book Number and Page Number of the Granit Gorge, Monte Carlo No. 5 Amended, Maverick, Anaconda No. 5, Grapevine, East Water, Green Dragon, Walnut, Pie Ball, Pie Ball No. 1, Pie Ball No. 2, and Pie Ball No. 3 unpatented lode mining claims set forth in said affidavit were listed erroneously.

That the second page of said affidavit is hereby amended to delete the erroneous Book Numbers and Page Numbers and include the correct Book Numbers and Page Numbers. The corrected numbers are listed on Exhibit "A" attached hereto.

In all other respects said prior affidavit is not amended by this affidavit of correction and the same is affirmed as amended hereby.

William E. Bohme
William E. Bohme, for the Bohme Partnership

STATE OF ARIZONA)
: ss.
County of Gila)

ack
7-6-81
The foregoing instrument was acknowledged before me this 9th day of February, 1981, by WILLIAM E. BOHME for the BOHME PARTNERSHIP, on behalf of the partnership.

John Barta
Notary Public
My Commission expires: 8/2/81.

EXHIBIT A

<u>CLAIM NAME</u>	<u>DOCKET, PAGE</u>	<u>BLM SERIAL NUMBER</u>
Granit Gorge	Docket 469, Pages 244 & 245 as Re-recorded Docket 470, Pages 204, 205, 206 and 207	AMC 40737
Monte Carlo No. 5 Amended	Docket 468, Pages 934 & 935 as Re-recorded Docket 470, Pages 180, 181, 182 and 183	AMC 40740
Maverick	Docket 469, Pages 252 & 253 as Re-recorded Docket 470, Pages 208, 209, 210 and 211	AMC 40741
Anaconda No. 5	Docket 469, Pages 250 & 251 as Re-recorded Docket 470, Pages 200, 201, 202 and 203	AMC 40742
Grapevine	Docket 469, Pages 254 & 255 as Re-recorded Docket 470, Pages 212, 213, 214 and 215	AMC 40743
East Water	Docket 469, Pages 458 & 459 as Re-recorded Docket 470, Pages 235, 236, 237 and 238	AMC 40744
Green Dragon	Docket 469, Pages 456 & 457 as Re-recorded Docket 470, Pages 231, 232, 233 and 234	AMC 40745
Walnut	Docket 469, Pages 248 & 249 as Re-recorded Docket 470, Pages 216, 217, 218 and 219	AMC 40746
Pie Ball	Docket 469, Pages 236 & 237 as Re-recorded Docket 470, Pages 184, 185, 186 and 187	AMC 40749
Pie Ball No. 1	Docket 469, Pages 238 & 239 as Re-recorded Docket 470, Pages 188, 189, 190 and 191	AMC 40750
Pie Ball No. 2	Docket 469, Pages 240 & 241 as Re-recorded Docket 470, Pages 192, 193, 194 and 195	AMC 40751
Pie Ball No. 3	Docket 469, Pages 242 & 243 as Re-recorded Docket 470, Pages 196, 197, 198 and 199	AMC 40752

1048-847

RECEIVED
BUREAU OF STATE OFFICE

MAR 3 2 56 PM '81

AFFIDAVIT OF CORRECTION
TO
AFFIDAVIT OF ASSESSMENT WORK
PHOENIX, ARIZONASTATE OF ARIZONA)
: ss.
County of Gila)

WILLIAM E. BOHME, having personal knowledge of the facts and being first duly sworn, deposes and says:

That on August 21, 1980, he executed that certain affidavit of performance of annual work which is recorded in Docket 1023, Pages 421-422, of the Records of the County Recorder of Pinal County, Arizona.

That through inadvertence and mistake, the Book Number and Page Number of the Iron Mike and Quartzsite unpatented lode mining claims set forth in said affidavit were listed erroneously.

That the second page of said affidavit is hereby amended to delete the erroneous Book Numbers and Page Numbers and include the correct Book Numbers and Page Numbers. The corrected numbers are listed on Exhibit "A" attached hereto.

In all other respects said prior affidavit is not amended by this affidavit of correction and the same is affirmed as amended hereby.

William E. Bohme
William E. Bohme, for the Bohme
Partnership

STATE OF ARIZONA)
: ss.
County of Gila)

The foregoing instrument was acknowledged before me this 9th day of February, 1981, by WILLIAM E. BOHME for the BOHME PARTNERSHIP, on behalf of the partnership.

John Barta
Notary Public

Commission expires:
August 2, 1981

ack
7-6-81/29

1048-848

EXHIBIT A

CLAIM NAME

DOCKET, PAGE

BLM SERIAL
NUMBER

Iron Mike

Docket 952, Pages 766-767
as Re-recorded

Docket 954, Pages 310, 311, 312 AMC 40735

Quartzsite

Docket 952, Pages 764-765
as Re-recorded

Docket 954, Pages 307-308-309 AMC 40736

*** CERTIFICATE OF RECORDING ***

STATE OF ARIZONA COUNTY OF PINAL (SS)
I HEREBY CERTIFY THAT THE WITHIN INSTRUMENT WAS FILED FOR RECORD IN
PINAL COUNTY, STATE OF ARIZONA. WITNESS MY HAND AND OFFICIAL SEAL

NO: 669311

TIME: 0905 13FEB81

PAGES: 002

FEE \$003 00

WILLIAM S. TRUMAN

PINAL COUNTY RECORDER, BY

M. Rosta

1048-847

DEPUTY

CLABOR

FROM: BOHME, WILLIA

TO: IRON MIKE

135
in the
bad

AFFIDAVIT OF CORRECTION
TO
AFFIDAVIT OF ASSESSMENT WORK

DOCKET NO PAGE 340
40747-40748
40738 & 39
RECEIVED
B.L. & J. STATE OFFICE
FEB 6 3 15 PM '81
PHOENIX, ARIZONA

STATE OF ARIZONA)
) ss
County of Gila)

William E. Bohme, having personal knowledge of the facts and being first duly sworn, deposes and says:

That on August 13, 1980, he executed that certain affidavit of performance of annual work which is recorded in Docket 508, pages 223-24, of the Records of the County Recorder of Gila County, Arizona.

That, through inadvertence and mistake, the Book Number and Page Number of the California No. 1, California No. 6, Granit Reef, and Granit Reef No. 2 unpatented lode mining claims set forth in said affidavit were listed erroneously.

That the second page of said affidavit is hereby amended to delete the erroneous Book Numbers and Page Numbers and include the correct Book Numbers and Page Numbers. The corrected numbers are listed on Exhibit "A" attached hereto.

In all other respects said prior affidavit is not amended by this affidavit of correction and the same is affirmed as amended hereby.

William E. Bohme
William E. Bohme, for the Bohme
Partnership

STATE OF ARIZONA)
) ss.
County of Gila)

The foregoing instrument was acknowledged before me this 4th day of February, 1981, by WILLIAM E. BOHME for the BOHME PARTNERSHIP, on behalf of the partnership.

Jo Ann Barta
Notary Public

My Commission Expires:

August 2, 1981




EXHIBIT A

<u>CLAIM NAME</u>	<u>DOCKET, PAGE</u>	<u>BLM SERIAL NUMBER</u>
California No. 1	Docket 468, Pages 940-41 As Re-recorded Docket 470, Pages 168-171	AMC 40747
California No. 6	Docket 468, Pages 942-43 As Re-recorded Docket 470, Pages 164-67	AMC 40748
Granit Reef	Docket 468, Pages 936-37 As Re-recorded Docket 470, Pages 176-79	AMC 40738
Granit Reef No. 2	Docket 468, Pages 938-39 As Re-recorded Docket 470, Pages 172-75	AMC 40739

465688

STATE OF ARIZONA, County of Gila, ss;

I do hereby certify that the within instrument was filed and recorded at request of William E. Bohme

Date Feb. 4, 1981 Time 11:15 A. M., Docket 525 Official Records Page s 340 & 341
 Records of Gila County, Arizona.

WITNESS my hand and official seal the day and year first above written.

MARY V. DE PAOLI, County Recorder

By (Relia J. Camp) Deputy.

Mr. William E. Bohme

Box 492

Miami, Az 85539

RECEIVED
BLM AZ STATE OFFICE

Nov 25 9 12 AM '80
NOTICE OF INTENTION TO HOLD SITE

PHOENIX, ARIZONA

William E. Bohme
Bohme Partnership
Box 492
Miami, Arizona 85539

Bureau of Land Management
2400 Valley Bank Center
Phoenix, Arizona 85073

Re: Notice of Intention to Hold Site

Ladies and Gentlemen:

This notice of intention to hold mill site is filed for record pursuant to section 314(a)(1) of the Federal Land Policy and Management Act, and 43 C.F.R. § 3833.2-3 and other applicable regulations, to advise you that the undersigned intends to hold the mill site described herein:

Name of Site (Relocated)

Gerald Wash Serial Number A MC 40753

There has been no change in the mailing address of the owners of the claim, which is set forth above.

The mill site described herein is a claim-related site and will continue to be used for mining or milling purposes.

Very truly yours,

BOHME PARTNERSHIP

By William E. Bohme
William E. Bohme,
a partner

DATE: 11-25-80

STATE OF ARIZONA, } ss. I hereby certify that the within instrument was made and recorded
County of Gila } on Aug. 13, 1980, at 11:20 A.M.
In Docket No. 508, Page S 223 & 224, at the request of
Bohme Partnership

Fee No.:

457105

When recorded mail to:

Bohme Partnership
P.O. Box 492
Miami, AZ 85539

Witness my hand and official seal.

MARY V. DE PAOLI,

County Recorder

By

Deputy Recorder

Fee: \$3.00
11:30
C

AFFIDAVIT OF PERFORMANCE OF ANNUAL WORK

State of Arizona

County of Gila } ss.1. W. E. BOHME of BOHME PARTNERSHIP

Name

Post Office Box 492

Address

Miami,Arizona85539

City

State

Zip

being duly sworn according to law deposes and says that they are a citizen of the United States more than eighteen years of age and that all of the facts set forth in this affidavit are true and correct according to the best of their knowledge, information and belief.

see attached list

2. That they are personally acquainted with the mining claim named showing name, docket or book number and page and
BLM Serial Numbers situate in the Globe-Miami Mining District,
Gila County, Arizona, the location of which is recorded in the office of

the County Recorder of that County in Book _____, Page _____. Notice of location is posted in Section _____, Township _____, Range _____, G&SRB&M.

3. That between the dates of September 1, 1979 and August 31, 1980
at least Two thousand one hundred and no/100---- (\$ 2,100.00-----)
dollars worth of work and improvements were done and performed upon this claim not including location work.

4. The work and improvements were made by and at the expense of BOHME PARTNERSHIP,
owners of the mine for the purpose of complying with the laws of the United States pertaining to assessments or annual work.

5. W. E. BOHME, ROYCE JOHNSON, and JOHN WAGNER

were the names of the persons employed by the owner who labored to do the work and improvements.

6. The work and improvements done were road and trail building and repairs,
open cutting and tunnel work. That the work so done was for
the benefit of and for the development of all of said contiguous
claims.

BOHME PARTNERSHIP

Dated August 13, 1980by William C. Bohme
Signature

Subscribed to and sworn before me, a Notary Public, this 13th day of August,
1980, by W. E. BOHME for BOHME PARTNERSHIP.

My Commission expires August 2, 1981.

Notary Public

Forming part of Affidavit of Performance of Annual Work filed by
BOHME PARTNERSHIP on August 13, 1980.

<u>NAME</u>	<u>Book</u>	<u>Page</u>	<u>BLM Serial Number</u>
Granit Gorge	90	583	A MC 40737
Granit Reef.	46	275	A MC 40738
Granit Reef No. 2	46	530	A MC 40739
Monte Carlo No. 5 Amended	42	274	A MC 40740
Maverick	37	176	A MC 40741
Anaconda No. 5	18	360	A MC 40742
Grapevine	49	148	A MC 40743
East Water	32	615	A MC 40744
Green Dragon	120	432	A MC 40745
Walnut Docket	8	443	A MC 40746
California No. 1	36	322	A MC 40747
California No. 6	36	259	A MC 40748
Pie Ball Docket	75	256	A MC 40749
Pie Ball No. 1	88	290	A MC 40750
Pie Ball No. 2	152	488	A MC 40751
Pie Ball No. 3	152	489	A MC 40752

RECEIVED
BLM AZ STATE OFFICE
NOV 21 2 10 PM '90
PHOENIX, ARIZONA

(2) - 3⁰⁰

654955

STATE OF ARIZONA, } ss. I hereby certify that the within instrument was filed and recorded
County of _____, 19____, at _____ M.
In Docket No. _____, Page 1023-421, at the request of _____

Fee No.:

When recorded mail to:

Bohme Partnership
P.O. Box 492
Miami, AZ 85539

Witness my hand and official seal.

County Recorder

By _____
Deputy Recorder

Fee: \$

AFFIDAVIT OF PERFORMANCE OF ANNUAL WORK

State of Arizona }
County of Gila } ss

RECEIVED
BLM AZ STATE OFFICE
NOV 21 2 11 PM '80
PHOENIX, ARIZONA

1. W. E. BOHME, BOHME PARTNERSHIP,
Name
Post Office Box 492
Address
Miami, Arizona 85539
City State Zip

being duly sworn according to law deposes and says that they are a citizen of the United States more than eighteen years of age and that all of the facts set forth in this affidavit are true and correct according to the best of their knowledge, information and belief.

2. That they are personally acquainted with the mining claim named (see attached list showing name, book and page Silver King and numbers and BLM Serial Numbers) situate in the Pinto Creek Mining District, Pinal County, Arizona, the location of which is recorded in the office of the County Recorder of that County in Book _____, Page _____. Notice of location is posted in Section _____, Township _____, Range _____, G&SRB&M.

3. That between the dates of September 1, 1979 and August 31, 1980 at least Two hundred and no/100----- (\$ 200.00-----) dollars worth of work and improvements were done and performed upon this claim not including location work.

4. The work and improvements were made by and at the expense of BOHME PARTNERSHIP, owners of the mine for the purpose of complying with the laws of the United States pertaining to assessments or annual work.

5. W. E. BOHME and ROYCE JOHNSON
were the names of the persons employed by the owner who labored to do the work and improvements.

6. The work and improvements done were road and trail building and repairs.
Open cutting and tunnel work.

BOHME PARTNERSHIP

Dated August 13, 1980 by William E. Bohme
Signature

Subscribed to and sworn before me, a Notary Public, this 13th day of August, 19 80, by William E. Bohme of Bohme Partnership.

My Commission expires August 2, 1981
Notary Public JoAnn Barta

*** CERTIFICATE OF RECORDING ***



STATE OF ARIZONA, COUNTY OF PINAL (SS)
I HEREBY CERTIFY THAT THE WITHIN INSTRUMENT WAS FILED FOR RECORD IN
PINAL COUNTY, STATE OF ARIZONA. WITNESS MY HAND AND OFFICIAL SEAL.

NO: 654955 1100 21AUG80 FEE PAID \$003.00 DKT/PAGE

1023-421

WILLIAM S. TRUMAN

PINAL COUNTY RECORDER, BY. *William S. Truman*.....DEPUTY

FROM: BOHME, W E

TO: IRON MIKE

LABOR

002 PAGES

*processed
1-16-81 nlg*

RECEIVED
B.L.H. AZ STATE OFFICE
NOV 21 2 11 PM '80
PHOENIX, ARIZONA

1025-722

Forming part of Affidavit of Performance of Annual Work of BOHME
PARTNERSHIP dated August 13, 1980.

<u>Name of Claim</u>	<u>Book</u>	<u>Page</u>	<u>BLM Serial Number</u>
Iron Mike	619	619	A MC 40735
Quartzsite	619	618	A MC 40736

RECEIVED
BLM AZ STATE OFFICE
NOV 21 2 11 PM '80
PHOENIX, ARIZONA

BOHME PARTNERSHIP
BOX 492
MIAMI, AZ 85539

RECEIVED
BLM AZ STATE OFFICE
NOV 21 2 11 PM '90
PHOENIX, ARIZONA

DATE: 10/03/80

THE FOLLOWING RECORDED INSTRUMENTS ARE HEREWITH RETURNED TO YOU BY
WILLIAM S. TRUMAN, PINAL COUNTY RECORDER:

NUMBER	WHEN RECORDED	CAPTION	FROM	TO

654955	1100 21AUG1980	LABOR	BOHME, W E	IRON MIKE

RECEIVED
B.L.M. AZ STATE OFFICE

AUG 17 8 44 AM '79
NOTICE OF INTENTION TO HOLD CLAIM
PHOENIX, ARIZONA

40735-
40753
OK to process
TO DSC

William E. Bohme
Bohme Partnership
Box 492
Miami, Arizona 85539

Bureau of Land Management
2400 Valley Bank Center
Phoenix, Arizona 85073

Re: Notice of Intention to Hold Mining Claim

Ladies and Gentlemen:

This notice of intention to hold mining claims is filed for record pursuant to section 314(a)(1) of the Federal Land Policy and Management Act, and 43 C.F.R. § 3833.2-3 and other applicable regulations, to advise you that the undersigned intends to hold the claim described herein:

Name of Claim (Relocated)

Iron Mike Serial Number A MC 40735

There has been no change in the mailing address of the owners of the claim, which is set forth above.

The claim described herein is held and claimed by the undersigned for the valuable mineral contained therein.

The undersigned intend to continue the development of the claim described herein.

Annual assessment work has not been performed with respect to the claim described herein because the claim was relocated in March, 1979, and assessment work with respect to the claim is not required to be completed until 12:00 noon, September 1, 1980.

Very truly yours,

BOHME PARTNERSHIP

By William E. Bohme
William E. Bohme,
a partner

DATE: 8/14/79

Acknowledged
8-20-79
BG

RECEIVED
B.L.M. AZ STATE OFFICE

AUG 17 8 45 AM '79 NOTICE OF INTENTION TO HOLD CLAIM
PHOENIX, ARIZONA

William E. Bohme
Bohme Partnership
Box 492
Miami, Arizona 85539

Bureau of Land Management
2400 Valley Bank Center
Phoenix, Arizona 85073

Re: Notice of Intention to Hold Mining Claim

Ladies and Gentlemen:

This notice of intention to hold mining claims is filed for record pursuant to section 314(a)(1) of the Federal Land Policy and Management Act, and 43 C.F.R. § 3833.2-3 and other applicable regulations, to advise you that the undersigned intends to hold the claim described herein:

Name of Claim (Relocated)

Quartzsite Serial Number A MC 40736

There has been no change in the mailing address of the owners of the claim, which is set forth above.

The claim described herein is held and claimed by the undersigned for the valuable mineral contained therein.

The undersigned intend to continue the development of the claim described herein.

Annual assessment work has not been performed with respect to the claim described herein because the claim was relocated in March, 1979, and assessment work with respect to the claim is not required to be completed until 12:00 noon, September 1, 1980.

Very truly yours,

BOHME PARTNERSHIP

By William E. Bohme
William E. Bohme,
a partner
DATE: 8/14/79

RECEIVED
B.L.M. AZ STATE OFFICE

AUG 17 8 45 AM '79
NOTICE OF INTENTION TO HOLD CLAIM

PHOENIX, ARIZONA

William E. Bohme
Bohme Partnership
Box 492
Miami, Arizona 85539

Bureau of Land Management
2400 Valley Bank Center
Phoenix, Arizona 85073

Re: Notice of Intention to Hold Mining Claim

Ladies and Gentlemen:

This notice of intention to hold mining claims is filed for record pursuant to section 314(a)(1) of the Federal Land Policy and Management Act, and 43 C.F.R. § 3833.2-3 and other applicable regulations, to advise you that the undersigned intends to hold the claim described herein:

Name of Claim (Relocated)

Granit Gorge Serial Number A MC 40737

There has been no change in the mailing address of the owners of the claim, which is set forth above.

The claim described herein is held and claimed by the undersigned for the valuable mineral contained therein.

The undersigned intend to continue the development of the claim described herein.

Annual assessment work has not been performed with respect to the claim described herein because the claim was relocated in March, 1979, and assessment work with respect to the claim is not required to be completed until 12:00 noon, September 1, 1980.

Very truly yours,

BOHME PARTNERSHIP

By William E. Bohme
William E. Bohme,
a partner
DATE: 8/14/79

RECEIVED
B.L.M. AZ STATE OFFICE

AUG 17 8 45 AM '79
NOTICE OF INTENTION TO HOLD CLAIM

PHOENIX, ARIZONA

William E. Bohme
Bohme Partnership
Box 492
Miami, Arizona 85539

Bureau of Land Management
2400 Valley Bank Center
Phoenix, Arizona 85073

Re: Notice of Intention to Hold Mining Claim

Ladies and Gentlemen:

This notice of intention to hold mining claims is filed for record pursuant to section 314(a)(1) of the Federal Land Policy and Management Act, and 43 C.F.R. § 3833.2-3 and other applicable regulations, to advise you that the undersigned intends to hold the claim described herein:

Name of Claim (Relocated)

Granit Reef Serial Number A MC 40738

There has been no change in the mailing address of the owners of the claim, which is set forth above.

The claim described herein is held and claimed by the undersigned for the valuable mineral contained therein.

The undersigned intend to continue the development of the claim described herein.

Annual assessment work has not been performed with respect to the claim described herein because the claim was relocated in March, 1979, and assessment work with respect to the claim is not required to be completed until 12:00 noon, September 1, 1980.

Very truly yours,

BOHME PARTNERSHIP

By William E. Bohme
William E. Bohme,
a partner
DATE: 8/14/79

RECEIVED
B.L.M. AZ STATE OFFICE

AUG 17 8 45 AM '79 NOTICE OF INTENTION TO HOLD CLAIM

PHOENIX, ARIZONA

William E. Bohme
Bohme Partnership
Box 492
Miami, Arizona 85539

Bureau of Land Management
2400 Valley Bank Center
Phoenix, Arizona 85073

Re: Notice of Intention to Hold Mining Claim

Ladies and Gentlemen:

This notice of intention to hold mining claims is filed for record pursuant to section 314(a)(1) of the Federal Land Policy and Management Act, and 43 C.F.R. § 3833.2-3 and other applicable regulations, to advise you that the undersigned intends to hold the claim described herein:

Name of Claim (Relocated)

Granit Reef No. 2 Serial Number A MC 40739

There has been no change in the mailing address of the owners of the claim, which is set forth above.

The claim described herein is held and claimed by the undersigned for the valuable mineral contained therein.

The undersigned intend to continue the development of the claim described herein.

Annual assessment work has not been performed with respect to the claim described herein because the claim was relocated in March, 1979, and assessment work with respect to the claim is not required to be completed until 12:00 noon, September 1, 1980.

Very truly yours,

BOHME PARTNERSHIP

By William E. Bohme
William E. Bohme,
a partner
DATE: 8/14/79

RECEIVED
B.L.M. AZ STATE OFFICE

AUG 17 8 45 AM '79

NOTICE OF INTENTION TO HOLD CLAIM

PHOENIX, ARIZONA

William E. Bohme
Bohme Partnership
Box 492
Miami, Arizona 85539

Bureau of Land Management
2400 Valley Bank Center
Phoenix, Arizona 85073

Re: Notice of Intention to Hold Mining Claim

Ladies and Gentlemen:

This notice of intention to hold mining claims is filed for record pursuant to section 314(a)(1) of the Federal Land Policy and Management Act, and 43 C.F.R. § 3833.2-3 and other applicable regulations, to advise you that the undersigned intends to hold the claim described herein:

Name of Claim (Relocated)

Monte Carlo No. 5 Serial Number A MC 40740
Amended

There has been no change in the mailing address of the owners of the claim, which is set forth above.

The claim described herein is held and claimed by the undersigned for the valuable mineral contained therein.

The undersigned intend to continue the development of the claim described herein.

Annual assessment work has not been performed with respect to the claim described herein because the claim was relocated in March, 1979, and assessment work with respect to the claim is not required to be completed until 12:00 noon, September 1, 1980.

Very truly yours,

BOHME PARTNERSHIP

By William E. Bohme
William E. Bohme,
a partner
DATE: 8/14/79

RECEIVED
B.L.M. AZ STATE OFFICE

AUG 17 8 45 AM 1979 NOTICE OF INTENTION TO HOLD CLAIM

PHOENIX, ARIZONA

William E. Bohme
Bohme Partnership
Box 492
Miami, Arizona 85539

Bureau of Land Management
2400 Valley Bank Center
Phoenix, Arizona 85073

Re: Notice of Intention to Hold Mining Claim

Ladies and Gentlemen:

This notice of intention to hold mining claims is filed for record pursuant to section 314(a)(1) of the Federal Land Policy and Management Act, and 43 C.F.R. § 3833.2-3 and other applicable regulations, to advise you that the undersigned intends to hold the claim described herein:

Name of Claim (Relocated)

Maverick Serial Number A MC 40741

There has been no change in the mailing address of the owners of the claim, which is set forth above.

The claim described herein is held and claimed by the undersigned for the valuable mineral contained therein.

The undersigned intend to continue the development of the claim described herein.

Annual assessment work has not been performed with respect to the claim described herein because the claim was relocated in March, 1979, and assessment work with respect to the claim is not required to be completed until 12:00 noon, September 1, 1980.

Very truly yours,

BOHME PARTNERSHIP

By William E. Bohme
William E. Bohme,
a partner
DATE: 8/14/79

RECEIVED
BLM, AZ STATE OFFICE

AUG 17 8 45 AM '79

NOTICE OF INTENTION TO HOLD CLAIM

PHOENIX, ARIZONA

William E. Bohme
Bohme Partnership
Box 492
Miami, Arizona 85539

Bureau of Land Management
2400 Valley Bank Center
Phoenix, Arizona 85073

Re: Notice of Intention to Hold Mining Claim

Ladies and Gentlemen:

This notice of intention to hold mining claims is filed for record pursuant to section 314(a)(1) of the Federal Land Policy and Management Act, and 43 C.F.R. § 3833.2-3 and other applicable regulations, to advise you that the undersigned intends to hold the claim described herein:

Name of Claim (Relocated)

Anaconda No. 5 Serial Number A MC 40742

There has been no change in the mailing address of the owners of the claim, which is set forth above.

The claim described herein is held and claimed by the undersigned for the valuable mineral contained therein.

The undersigned intend to continue the development of the claim described herein.

Annual assessment work has not been performed with respect to the claim described herein because the claim was relocated in March, 1979, and assessment work with respect to the claim is not required to be completed until 12:00 noon, September 1, 1980.

Very truly yours,

BOHME PARTNERSHIP

By William E. Bohme
William E. Bohme,
a partner
DATE: 8/14/79

RECEIVED
B.L.M. AZ STATE OFFICE

AUG 17 8 45 AM '79 NOTICE OF INTENTION TO HOLD CLAIM

PHOENIX, ARIZONA

William E. Bohme
Bohme Partnership
Box 492
Miami, Arizona 85539

Bureau of Land Management
2400 Valley Bank Center
Phoenix, Arizona 85073

Re: Notice of Intention to Hold Mining Claim

Ladies and Gentlemen:

This notice of intention to hold mining claims is filed for record pursuant to section 314(a)(1) of the Federal Land Policy and Management Act, and 43 C.F.R. § 3833.2-3 and other applicable regulations, to advise you that the undersigned intends to hold the claim described herein:

Name of Claim (Relocated)

Grapevine Serial Number A MC 40743

There has been no change in the mailing address of the owners of the claim, which is set forth above.

The claim described herein is held and claimed by the undersigned for the valuable mineral contained therein.

The undersigned intend to continue the development of the claim described herein.

Annual assessment work has not been performed with respect to the claim described herein because the claim was relocated in March, 1979, and assessment work with respect to the claim is not required to be completed until 12:00 noon, September 1, 1980.

Very truly yours,

BOHME PARTNERSHIP

By William E. Bohme
William E. Bohme,
a partner
DATE: 8/14/79

RECEIVED
B.L.M. AZ STATE OFFICE

AUG 17 8 45 AM 1979 NOTICE OF INTENTION TO HOLD CLAIM

PHOENIX, ARIZONA

William E. Bohme
Bohme Partnership
Box 492
Miami, Arizona 85539

Bureau of Land Management
2400 Valley Bank Center
Phoenix, Arizona 85073

Re: Notice of Intention to Hold Mining Claim

Ladies and Gentlemen:

This notice of intention to hold mining claims is filed for record pursuant to section 314(a)(1) of the Federal Land Policy and Management Act, and 43 C.F.R. § 3833.2-3 and other applicable regulations, to advise you that the undersigned intends to hold the claim described herein:

Name of Claim (Relocated)

East Water Serial Number A MC 40744

There has been no change in the mailing address of the owners of the claim, which is set forth above.

The claim described herein is held and claimed by the undersigned for the valuable mineral contained therein.

The undersigned intend to continue the development of the claim described herein.

Annual assessment work has not been performed with respect to the claim described herein because the claim was relocated in March, 1979, and assessment work with respect to the claim is not required to be completed until 12:00 noon, September 1, 1980.

Very truly yours,

BOHME PARTNERSHIP

By William E. Bohme
William E. Bohme,
a partner
DATE: 8/14/79

RECEIVED
B.I.M. AZ STATE OFFICE

AUG 17 8 45 AM '79 NOTICE OF INTENTION TO HOLD CLAIM

PHOENIX, ARIZONA

William E. Bohme
Bohme Partnership
Box 492
Miami, Arizona 85539

Bureau of Land Management
2400 Valley Bank Center
Phoenix, Arizona 85073

Re: Notice of Intention to Hold Mining Claim

Ladies and Gentlemen:

This notice of intention to hold mining claims is filed for record pursuant to section 314(a)(1) of the Federal Land Policy and Management Act, and 43 C.F.R. § 3833.2-3 and other applicable regulations, to advise you that the undersigned intends to hold the claim described herein:

Name of Claim (Relocated)

Green Dragon Serial Number A MC 40745

There has been no change in the mailing address of the owners of the claim, which is set forth above.

The claim described herein is held and claimed by the undersigned for the valuable mineral contained therein.

The undersigned intend to continue the development of the claim described herein.

Annual assessment work has not been performed with respect to the claim described herein because the claim was relocated in March, 1979, and assessment work with respect to the claim is not required to be completed until 12:00 noon, September 1, 1980.

Very truly yours,

BOHME PARTNERSHIP

By William E. Bohme
William E. Bohme,
a partner
DATE: 8/14/79

40746
RECEIVED
B.L.M. AZ STATE OFFICE

AUG 17 8 45 AM '79 NOTICE OF INTENTION TO HOLD CLAIM

PHOENIX, ARIZONA

William E. Bohme
Bohme Partnership
Box 492
Miami, Arizona 85539

Bureau of Land Management
2400 Valley Bank Center
Phoenix, Arizona 85073

Re: Notice of Intention to Hold Mining Claim

Ladies and Gentlemen:

This notice of intention to hold mining claims is filed for record pursuant to section 314(a)(1) of the Federal Land Policy and Management Act, and 43 C.F.R. § 3833.2-3 and other applicable regulations, to advise you that the undersigned intends to hold the claim described herein:

Name of Claim (Relocated)

Walnut Serial Number A MC 40746

There has been no change in the mailing address of the owners of the claim, which is set forth above.

The claim described herein is held and claimed by the undersigned for the valuable mineral contained therein.

The undersigned intend to continue the development of the claim described herein.

Annual assessment work has not been performed with respect to the claim described herein because the claim was relocated in March, 1979, and assessment work with respect to the claim is not required to be completed until 12:00 noon, September 1, 1980.

Very truly yours,

BOHME PARTNERSHIP

By William E. Bohme
William E. Bohme,
a partner

DATE: 8/14/79

40747
RECEIVED
B.L.M. AZ STATE OFFICE

AUG 17 8 45 ~~NOTICE~~ NOTICE OF INTENTION TO HOLD CLAIM

PHOENIX, ARIZONA

William E. Bohme
Bohme Partnership
Box 492
Miami, Arizona 85539

Bureau of Land Management
2400 Valley Bank Center
Phoenix, Arizona 85073

Re: Notice of Intention to Hold Mining Claim

Ladies and Gentlemen:

This notice of intention to hold mining claims is filed for record pursuant to section 314(a)(1) of the Federal Land Policy and Management Act, and 43 C.F.R. § 3833.2-3 and other applicable regulations, to advise you that the undersigned intends to hold the claim described herein:

Name of Claim (Relocated)

California No. 1 Serial Number A MC 40747

There has been no change in the mailing address of the owners of the claim, which is set forth above.

The claim described herein is held and claimed by the undersigned for the valuable mineral contained therein.

The undersigned intend to continue the development of the claim described herein.

Annual assessment work has not been performed with respect to the claim described herein because the claim was relocated in March, 1979, and assessment work with respect to the claim is not required to be completed until 12:00 noon, September 1, 1980.

Very truly yours,

BOHME PARTNERSHIP

By William E. Bohme
William E. Bohme,
a partner

DATE: 8/14/79

40748
RECEIVED
B.L.M. AZ STATE OFFICE

AUG 17 8 48 AM '79 NOTICE OF INTENTION TO HOLD CLAIM

PHOENIX, ARIZONA

William E. Bohme
Bohme Partnership
Box 492
Miami, Arizona 85539

Bureau of Land Management
2400 Valley Bank Center
Phoenix, Arizona 85073

Re: Notice of Intention to Hold Mining Claim

Ladies and Gentlemen:

This notice of intention to hold mining claims is filed for record pursuant to section 314(a)(1) of the Federal Land Policy and Management Act, and 43 C.F.R. § 3833.2-3 and other applicable regulations, to advise you that the undersigned intends to hold the claim described herein:

Name of Claim (Relocated)

California No. 6 Serial Number A MC 40748

There has been no change in the mailing address of the owners of the claim, which is set forth above.

The claim described herein is held and claimed by the undersigned for the valuable mineral contained therein.

The undersigned intend to continue the development of the claim described herein.

Annual assessment work has not been performed with respect to the claim described herein because the claim was relocated in March, 1979, and assessment work with respect to the claim is not required to be completed until 12:00 noon, September 1, 1980.

Very truly yours,

BOHME PARTNERSHIP

By William E. Bohme
William E. Bohme,
a partner

DATE: 8/14/79

40749
RECEIVED
B.L.M. AZ STATE OFFICE

AUG 17 8 45 AM '79 NOTICE OF INTENTION TO HOLD CLAIM

PHOENIX, ARIZONA

William E. Bohme
Bohme Partnership
Box 492
Miami, Arizona 85539

Bureau of Land Management
2400 Valley Bank Center
Phoenix, Arizona 85073

Re: Notice of Intention to Hold Mining Claim

Ladies and Gentlemen:

This notice of intention to hold mining claims is filed for record pursuant to section 314(a)(1) of the Federal Land Policy and Management Act, and 43 C.F.R. § 3833.2-3 and other applicable regulations, to advise you that the undersigned intends to hold the claim described herein:

Name of Claim (Relocated)

Pie Ball Serial Number A MC 40749

There has been no change in the mailing address of the owners of the claim, which is set forth above.

The claim described herein is held and claimed by the undersigned for the valuable mineral contained therein.

The undersigned intend to continue the development of the claim described herein.

Annual assessment work has not been performed with respect to the claim described herein because the claim was relocated in March, 1979, and assessment work with respect to the claim is not required to be completed until 12:00 noon, September 1, 1980.

Very truly yours,

BOHME PARTNERSHIP

By William E. Bohme
William E. Bohme,
a partner
DATE: 8/14/79

40750
RECEIVED
B.L.M. AZ STATE OFFICE

AUG 17 8 45 AM '79 NOTICE OF INTENTION TO HOLD CLAIM

PHOENIX, ARIZONA

William E. Bohme
Bohme Partnership
Box 492
Miami, Arizona 85539

Bureau of Land Management
2400 Valley Bank Center
Phoenix, Arizona 85073

Re: Notice of Intention to Hold Mining Claim

Ladies and Gentlemen:

This notice of intention to hold mining claims is filed for record pursuant to section 314(a)(1) of the Federal Land Policy and Management Act, and 43 C.F.R. § 3833.2-3 and other applicable regulations, to advise you that the undersigned intends to hold the claim described herein:

Name of Claim (Relocated)

Pie Ball No. 1 Serial Number A MC 40750

There has been no change in the mailing address of the owners of the claim, which is set forth above.

The claim described herein is held and claimed by the undersigned for the valuable mineral contained therein.

The undersigned intend to continue the development of the claim described herein.

Annual assessment work has not been performed with respect to the claim described herein because the claim was relocated in March, 1979, and assessment work with respect to the claim is not required to be completed until 12:00 noon, September 1, 1980.

Very truly yours,

BOHME PARTNERSHIP

By William E. Bohme
William E. Bohme,
a partner

DATE: 8/14/79

40757

RECEIVED
B.L.M. AZ STATE OFFICE

AUG 17 8 45 AM '79 NOTICE OF INTENTION TO HOLD CLAIM

PHOENIX, ARIZONA

William E. Bohme
Bohme Partnership
Box 492
Miami, Arizona 85539

Bureau of Land Management
2400 Valley Bank Center
Phoenix, Arizona 85073

Re: Notice of Intention to Hold Mining Claim

Ladies and Gentlemen:

This notice of intention to hold mining claims is filed for record pursuant to section 314(a)(1) of the Federal Land Policy and Management Act, and 43 C.F.R. § 3833.2-3 and other applicable regulations, to advise you that the undersigned intends to hold the claim described herein:

Name of Claim (Relocated)

Pie Ball No. 2 Serial Number A MC 40751

There has been no change in the mailing address of the owners of the claim, which is set forth above.

The claim described herein is held and claimed by the undersigned for the valuable mineral contained therein.

The undersigned intend to continue the development of the claim described herein.

Annual assessment work has not been performed with respect to the claim described herein because the claim was relocated in March, 1979, and assessment work with respect to the claim is not required to be completed until 12:00 noon, September 1, 1980.

Very truly yours,

BOHME PARTNERSHIP

By William E. Bohme
William E. Bohme,
a partner

DATE: 8/14/79

40752
RECEIVED
B.L.M. AZ STATE OFFICE

Aug 17 8 45 AM '79
NOTICE OF INTENTION TO HOLD CLAIM

PHOENIX, ARIZONA

William E. Bohme
Bohme Partnership
Box 492
Miami, Arizona 85539

Bureau of Land Management
2400 Valley Bank Center
Phoenix, Arizona 85073

Re: Notice of Intention to Hold Mining Claim

Ladies and Gentlemen:

This notice of intention to hold mining claims is filed for record pursuant to section 314(a)(1) of the Federal Land Policy and Management Act, and 43 C.F.R. § 3833.2-3 and other applicable regulations, to advise you that the undersigned intends to hold the claim described herein:

Name of Claim (Relocated)

Pie Ball No. 3 Serial Number A MC 40752

There has been no change in the mailing address of the owners of the claim, which is set forth above.

The claim described herein is held and claimed by the undersigned for the valuable mineral contained therein.

The undersigned intend to continue the development of the claim described herein.

Annual assessment work has not been performed with respect to the claim described herein because the claim was relocated in March, 1979, and assessment work with respect to the claim is not required to be completed until 12:00 noon, September 1, 1980.

Very truly yours,

BOHME PARTNERSHIP

By William E. Bohme
William E. Bohme,
a partner

DATE: 8/14/79

NOTICE!!

These documents have been scanned!

Do not place un-scanned documents beneath this notice!

Do not remove this notice from this file!

GPO Jacket No. 560-102
Print Order 61549
Rise Business Services, LLC
Job=AZ15 9/20/2019



Box Number= AZ15268



Claim Begin-End: AMC040735-AMC040753

5 Miscellaneous



AZ15268-5

AMC038906-AMC041266

**NO
DOCUMENTS
FOUND**

NO DOCUMENTS FOUND
NO DOCUMENTS FOUND

NOTICE!!

These documents have been scanned!

Do not place un-scanned documents beneath this notice!

Do not remove this notice from this file!

GPO Jacket No. 560-102
Print Order 61549
Rise Business Services, LLC
Job=AZ15 9/20/2019



Box Number= AZ15268



Claim Begin-End: AMC040735-AMC040753

6 Location Notices-Amendments and Supporting Documents



AZ15268-5

AMC038906-AMC041266

STATE OF ARIZONA,
County of Pinal ss.

I hereby certify that the within instrument was filed and recorded
19 MAR 1979, 19__, at __M.

Fee No.:

615006

In Docket No.

DKT 952 PAGE 766

Page

1135

at the request of

Eula Bohme

When recorded mail to:

Wm. E. Bohme
Box 492
Globe, AZ 85501

Witness my hand and official seal.

WILLIAM S. TRUMAN

County Recorder

By

Sandra L. Lusk

Deputy Recorder

Fee:



NOTICE OF MINING CLAIM LOCATION

INDEXED

A MC

40735

- ☐ Location ☐ Amendment ☒ Relocation
- ☐ Placer ☐ Lode ☐ Millsite ☐ Tunnelsite
- The name and address of the Locator is

BOHME PARTNERSHIP - Wm. E. Bohme, Eula Bohme, Jane Wagner
and Katherine Johnson Name

Box 492

Address

Miami

AZ

85539

City

State

Zip

- The name of the claim is Iron Mike
- The date of the location is March 8, 1979
- The claim is 1500 feet long and 600 feet wide. The distance from the Location monument to each end of the claim is 10 feet in a Southerly direction and 1490 feet in a Northerly direction.
- The general course of the claim is from the Southerly to the Northerly.
- The location of the claim is in Section 28, Township 1N, Range 13E
G&SRB&M, Silver King Mining District, Pinal County, Arizona.
- If amending or relocating, the previous claim name was Iron Mike
Page 619 recorded in Docket 619, Silver King Mining District, Pinal County, Arizona.
- The location of the claim with reference to a natural object or permanent monument is bearing from the NE corner Iron Mike to VABM is W 35° N.
Distance approximately 1 8/10 mile.

RECEIVED
B.L.M. AZ STATE OFFICE
MAY 3 1 39 PM '79
PHOENIX, ARIZONA

Date March 8, 1979

BOHME PARTNERSHIP

by

William E. Bohme

Signature

MAP OF MINING CLAIM LOCATION

- The name of the claim is Iron Mike
- The NE corner of the claim is 9504 feet in a W 35° N direction to a survey monument or permanent natural object described as VABM 5445 located on Government Hill.
- The type of location monument is 2 x 2 post 4' high with rocks 3' high
The type of corner and end monuments are 2 x 2 posts 4' high with rocks 3' high
- The bearing and distance between the corners of the claim are beginning at the NW corner of the claim, 1500 feet in a E 40° S direction to the NE corner, then 600 feet in a S 40° W direction to the SE corner, then 1500 feet in a W 40° N direction to the SW corner, then 600 feet in a N 40° E direction to the point of beginning.

MAP

One inch = One thousand feet

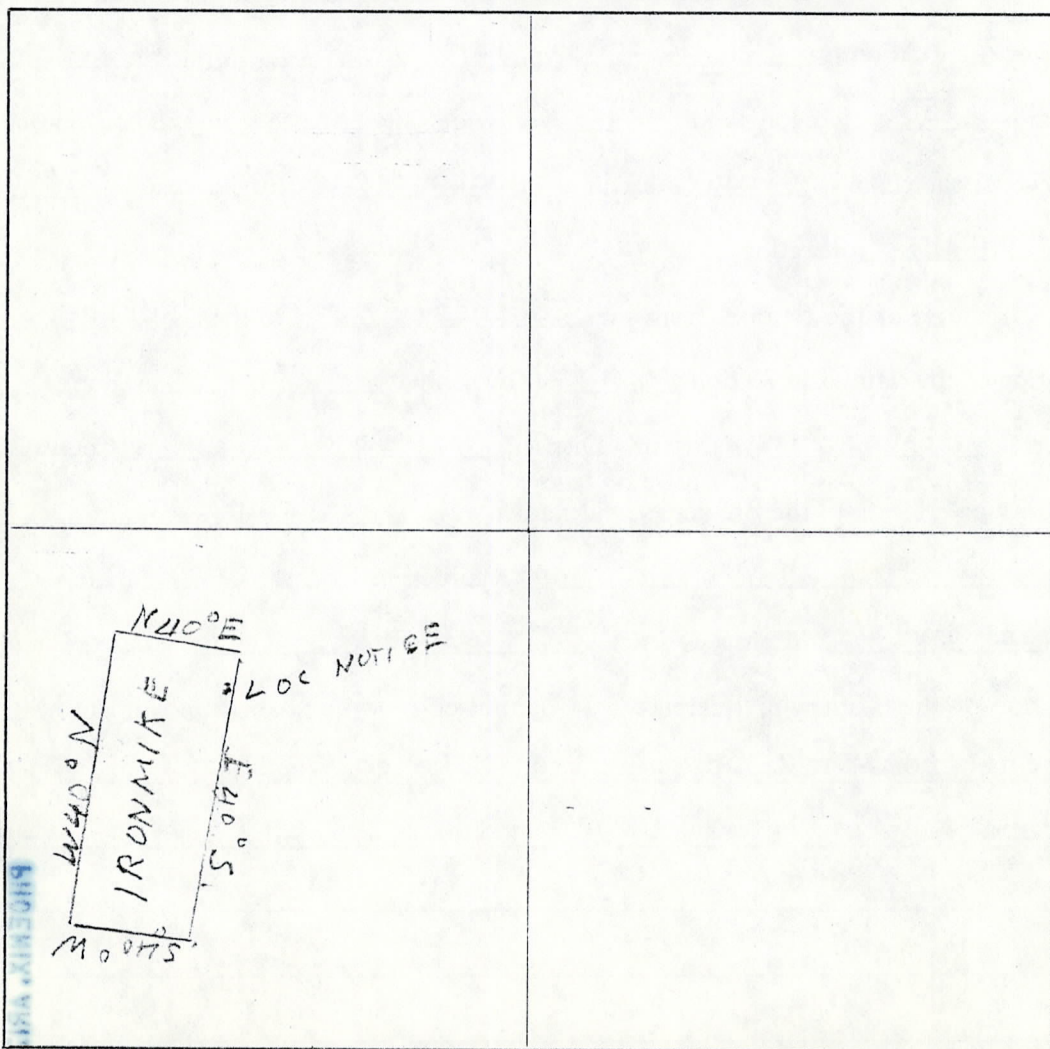
North Arrow



ONE MILE

ONE MILE

640 ACRES

Section 28 Range 13E Township 1N, G&SRB&MDate March 8, 1979

BOHME PARTNERSHIP

by

Signature

RECEIVED

MAR 3 1 33 PM '79

BUTTE COUNTY

MAP OF MINING CLAIM LOCATION

- The name of the claim is Iron Mike
- The NE corner of the claim is 9504 feet in a W 35° N direction to a survey monument or permanent natural object described as VABM 5445 located on Government Hill.
- The type of location monument is 2 x 2 post 4' high with rocks 3' high
The type of corner and end monuments are 2 x 2 posts 4' high with rocks 3' high
- The bearing and distance between the corners of the claim are beginning at the NW corner of the claim, 1500 feet in a E 40° S direction to the NE corner, then 600 feet in a S 40° W direction to the SE corner, then 1500 feet in a W 40° N direction to the SW corner, then 600 feet in a N 40° E direction to the point of beginning.

A MC 40735

MAP

One inch = One thousand feet

North Arrow



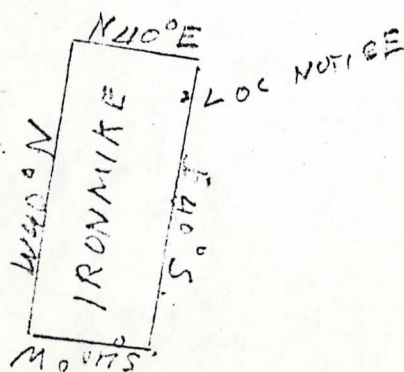
ONE MILE

This map is attached to the executed copy of the location notice and map dated March 8, 1979, recorded in Docket 952, Pages 766 and 767 in the office of the Pinal County Recorder, and is recorded in order to specify that the claim located is a LODE claim. No right, title or interest in said claim is waived by recording this map or by re-recording the executed copy of the location notice and map dated March 8, 1979.

Dated this 28th day of March, 1979.
BOHME PARTNERSHIP

by William E. Bohme


ONE MILE



640 ACRES

PHOENIX, ARIZONA

RECEIVED
B.L.M. AZ STATE OFFICE
MAY 3 1 39 PM '79



Section 28 Range 13E Township 1N, G&SRB&M

Date March 8, 1979

BOHME PARTNERSHIP

by William E. Bohme

STATE OF ARIZONA
COUNTY OF PINAL

ss.

I hereby certify that the within instrument was filed for record in Pinal County, State of Arizona.

Witness my hand and official seal.

No.:

615903

Date:

29 MAR 1979 1505

Blotted Paged Indexed

954 210

STATE OF ARIZONA, } I hereby certify that the within instrument was filed and recorded
 County of Pinal } ss. 19 MAR 1979, 19__, at __M.
 In Docket No. __, Page 1135, at the request of
952 PAGE 764 Eula Bohme

Fee No.:

615005

When recorded mail to:

Wm. E. Bohme
 Box 492
 Miami, AZ 85539

INDEXED

Witness my hand and official seal.


WILLIAM S. TRUMAN

County Recorder

By

Deputy Recorder

Fee:



NOTICE OF MINING CLAIM LOCATION

INDEXED

40736

1. ☐ Location ☐ Amendment ☒ Relocation **A MC**
 2. ☐ Placer ☐ Lode ☐ Millsite ☐ Tunnelsite
 3. The name and address of the Locator is

BOHME PARTNERSHIP, Wm. E. Bohme, Eula Bohme, Jane Wagner, and Katherine Johnson
 Name

Box 492

Address

Miami

AZ

85539

City

State

Zip

4. The name of the claim is Quartzsite
 5. The date of the location is March 8, 1979
 6. The claim is 1500 feet long and 600 feet wide. The distance from the Location monument to each end of the claim is 10 feet in a Northerly direction and 1490 feet in a Southerly direction.
 7. The general course of the claim is from the South to the North.
 8. The location of the claim is in Section 8, Township 1N, Range 13E
G&SRB&M, Superior Mining District, Pinal County, Arizona.
 9. If amending or relocating, the previous claim name was Quartzsite A MC 16683
Page
recorded in Docket 619, Book 618,
Silver King Mining District, Pinal County, Arizona.
 10. The location of the claim with reference to a natural object or permanent monument is
bearing from SE corner Quartzsite to BM 3449 is W 5° S.
Distance is approximately 4/10 mile.

Date March 8, 1979

BOHME PARTNERSHIP

by

Signature

RECEIVED
 BLM/AZ STATE OFFICE
 MAY 3 1 39 PM '79
 PHOENIX, ARIZONA

MAP OF MINING CLAIM LOCATION

- The name of the claim is Quartzsite
- The SW corner of the claim is 2112 feet in a W 5° S direction to a survey monument or permanent natural object described as BM 3449 located at Miles Ranch
- The type of location monument is 2 x 2 post 4' high with rocks 3' high
The type of corner and end monuments are 2 x 2 posts 4' high with rocks 3' high
- The bearing and distance between the corners of the claim are beginning at the SW corner of the claim, 1500 feet in a N 15° W direction to the NW corner, then 600 feet in a E 10° N direction to the NE corner, then 1500 feet in a S 15° E direction to the SE corner, then 600 feet in a W 10° S direction to the point of beginning.


MAP

One inch = One thousand feet

North Arrow



ONE MILE



RECEIVED
MAR 3 1 30 PM '79
BUREAU OF LAND MANAGEMENT
U.S. DEPARTMENT OF THE INTERIOR

Section 8 Range 13E Township 1N, G&SRB&M

Date March 8, 1979

BOHME PARTNERSHIP

by William E. Bohme
Signature

MAP OF MINING CLAIM LOCATION

- The name of the claim is Quartzsite
- The SW corner of the claim is 2112 feet in a W 5° S direction to a survey monument or permanent natural object described as BM 3449 located at Miles Ranch
- The type of location monument is 2 x 2 post 4' high with rocks 3' high
The type of corner and end monuments are 2 x 2 posts 4' high with rocks 3' high
- The bearing and distance between the corners of the claim are beginning at the SW corner of the claim, 1500 feet in a N 15° W direction to the NW corner, then 600 feet in a E 10° N direction to the NE corner, then 1500 feet in a S 15° E direction to the SE corner, then 600 feet in a W 10° S direction to the point of beginning.

MAP

A MC 40736

One inch = One thousand feet

North Arrow



ONE MILE


This map is attached to the executed copy of the location notice and map dated March 8, 1979, recorded in Docket 952, Pages 764 and 765 in the office of the Pinal County Recorder, and is recorded in order to specify that the claim located is a LODE claim. No right, title or interest in said claim is waived by recording this map or by re-recording the executed copy of the location notice and map dated March 8, 1979.

Dated this 28th day of March, 1979.

BOHME PARTNERSHIP

by William E. Bohme


ONE MILE



640 ACRES

PHOENIX, ARIZONA

MAY 3 1 40 PM '79



Section 8 Range 13E Township 1N, G&SRB&M

Date March 8, 1979

BOHME PARTNERSHIP

by William E. Bohme

STATE OF ARIZONA
COUNTY OF PINAL

ss.

I hereby certify that the within instrument was filed for record in Pinal County, State of Arizona.

Witness my hand and official seal.

No.: 615902
Date: 29 MAR 1979 1505

Blotted Paged Indexed

954 PAGE 307

STATE OF ARIZONA,

County of GilaI hereby certify that the within instrument was filed and recorded
ss. March 15, 19 79, at 1:55 P. M.In Docket No. 469, Pages 244 & 245, at the request ofWilliam E. Bohme

When recorded mail to:

William E. Bohme
Box 492
Miami, AZ 85539

Witness my hand and official seal.

MARY V. DE PAOLI,

County Recorder

By Mary V. De Paoli,

Recorder

Fee No.:

438259

INDEXED

MICROFILMED

PAGED

COMPARED

Fee: \$ 3.00
1.55
2**NOTICE OF MINING CLAIM LOCATION** 40737
A MC

1. ☐ Location ☐ Amendment ☒ Relocation
2. ☐ Placer ☐ Lode ☐ Millsite ☐ Tunnelsite

3. The name and address of the Locator is

Bohme Partnership - William E. Bohme, Eula Bohme, Jane Wagner
and Katherine Johnson NameBox 492

Address

MiamiAZ85539

City

State

Zip

4. The name of the claim is
- Granit Gorge

5. The date of the location is
- March 6, 1979

6. The claim is
- 1500
- feet long and
- 600
- feet wide. The distance from the Location monument to each end of the claim is
- 10'
- feet in a
- northerly
- direction and
- 1490
- feet in a
- southerly
- direction.

7. The general course of the claim is from the
- south
- to the
- north
- .

8. The location of the claim is in Section
- 10
- , Township
- 1N
- , Range
- 14E
-
- G&SRB&M, Globe-Miami
- Mining District,
- Gila
- County, Arizona.

9. If amending or relocating, the previous claim name was
- Granit Gorge

recorded in Docket 90, page 583, Book 583Globe-Miami Mining District, Gila County, Arizona.

10. The location of the claim with reference to a natural object or permanent monument is

bearing from the NE corner Granit Gorge to VABM 5247 onSleeping Beauty Mountain is E 20° N, distance approxi-mately 1.7 miles.RECEIVED
B.L.M. AZ STATE OFFICE
MAY 3 1 40 PM '79
PHOENIX, ARIZONADate March 6, 1979Bohme Partnershipby William E. Bohme

Signature

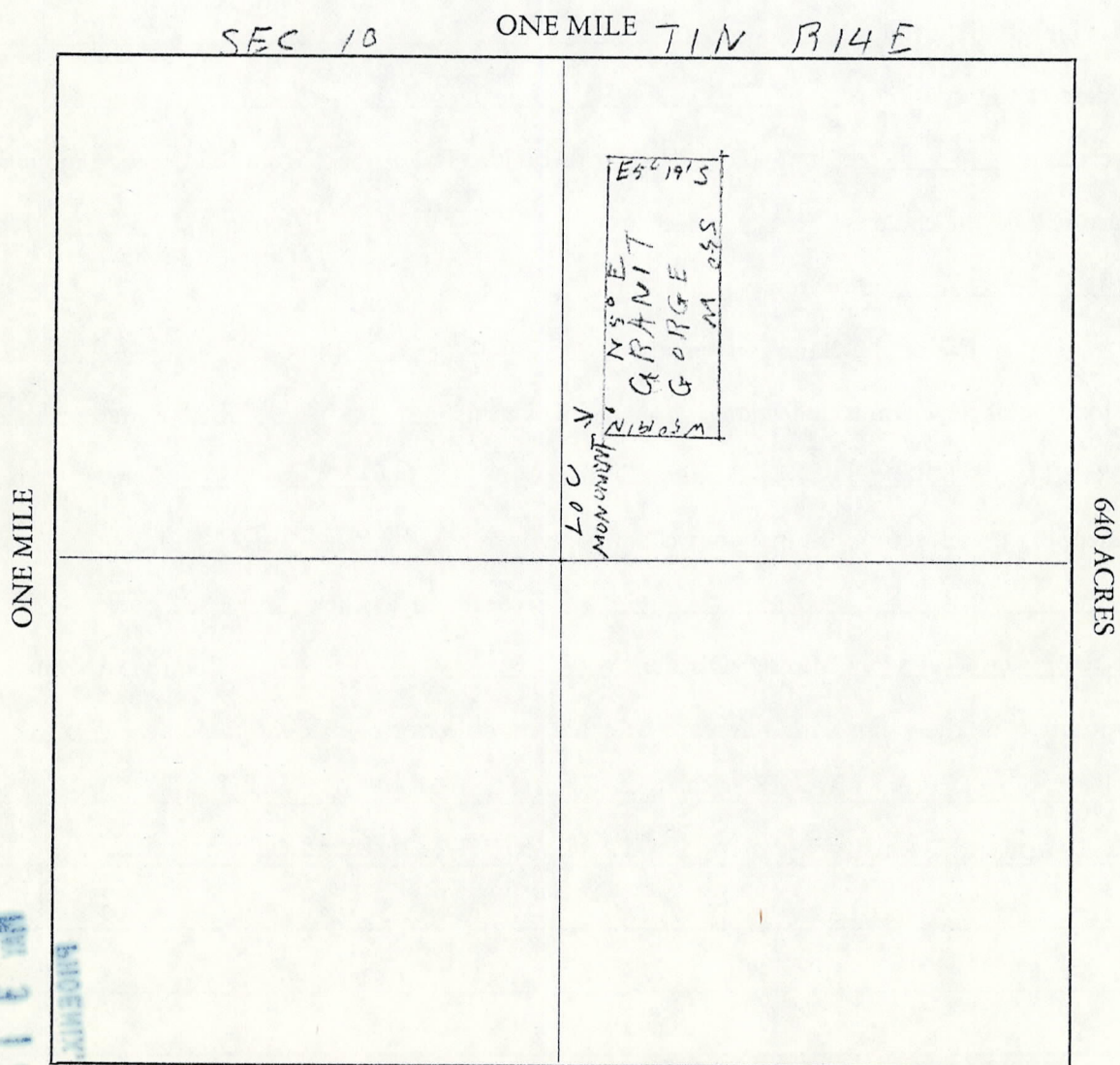
MAP OF MINING CLAIM LOCATION

- The name of the claim is Granit Gorge
- The NE corner of the claim is 8976 feet in a E 20° N direction to a survey monument or permanent natural object described as VABM 5147 on Sleeping Beauty Mountain
- The type of location monument is 2 x 2 post 4' high with rocks 3' high
The type of corner and end monuments are 2 x 2 posts 4' high with rocks 3' high
- The bearing and distance between the corners of the claim are beginning at the SW corner of the claim, 1500 feet in a N 5° E direction to the NE corner, then 600 feet in a E 5° 19' S direction to the SE corner, then 1500 feet in a S 5° W direction to the SW corner, then 600 feet in a W 5° 19' N direction to the point of beginning.

MAP

One inch = One thousand feet

North Arrow

Section 10 Range 14 E Township 1 N, G&SRB&MDate March 6, 1979

Bohme Partnership

by

William E. Bohme

Signature

RECEIVED
APR 3 1 00 PM '79
BIRMINGHAM
STATE OFFICE

MAP OF MINING CLAIM LOCATION

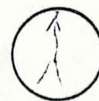
- The name of the claim is Granit Gorge
- The NE corner of the claim is 8976 feet in a E 20° N direction to a survey monument or permanent natural object described as VABM 5147 on Sleeping Beauty Mountain
- The type of location monument is 2 x 2 post 4' high with rocks 3' high
The type of corner and end monuments are 2 x 2 posts 4' high with rocks 3' high
- The bearing and distance between the corners of the claim are beginning at the SW corner of the claim, 1500 feet in a N 5° E direction to the NE corner, then 600 feet in a E 5° 19' S direction to the SE corner, then 1500 feet in a S 5° W direction to the SW corner, then 600 feet in a W 5° 19' N direction to the point of beginning.

MAP

A MC 40737

One inch = One thousand feet

North Arrow



SEC 10

ONE MILE T1N R14E

ONE MILE

640 ACRES

E 5° 19' S
 N 5° E
 GRANIT
 GORGE
 N 5° 19' W
 1500
 600

This map is attached to the executed copy of the location notice and map dated March 6, 1979, recorded in Docket 469, Pages 244 and 245 in the office of the Gila County Recorder, and is recorded in order to specify that the claim located is a LODE claim. No right, title or interest in said claim is waived by recording this map or by re-recording the executed copy of the location notice and map dated March 6, 1979.

Dated this 28th day of March, 1979.
BOHME PARTNERSHIP

by William E. Bohme

Section 10 Range 14E Township 1N

Date March 6, 1979

Bohme Partnership

by William E. Bohme

Signature

RECEIVED
 B.L.M. AZ STATE OFFICE
 MAY 3 1 46 PM '79
 PHOENIX, ARIZONA

3.00
1:30
C

438688

STATE OF ARIZONA, County of Gila, ss;
I do hereby certify that the within instrument was filed and recorded at request of William E. Bohme

Date Mar. 28, 1979 Time 1:30 P. M., Docket 470 Official Records Page S 204 - 207
Records of Gila County, Arizona.

WITNESS my hand and official seal the day and year first above written.

INDEXED
MICROFILMED
PAGED
COMPARED

MARY V. DE PAOLI, County Recorder
By Mary V. De Paoli Recorder

SEAL JMA

RECEIVED
BIRMINGHAM
MAR 31 PM 4:30
BIRMINGHAM
RECEIVED

Fee No.: 468246

Fee: \$ 3.00
10:30
C

STATE OF ARIZONA, } ss. I hereby certify that the within instrument was filed and recorded
County of Gila } April 1st., 1981, at 10:30 A. M.
In Docket No. 530, Pages 603 & 604, at the request of
William E. Bohme.

When recorded mail to:

Witness my hand and official seal.

MARY V. DE PAOLI,

County Recorder

By

Mary V. DePaoli
Recorder

NOTICE OF MINING CLAIM LOCATION

1. ☐ Location ☒ Amendment ☐ Relocation
2. ☐ Placer ☒ Lode ☐ Millsite ☐ Tunnelsite

3. The name and address of the Locator is

BOHME PARTNERSHIP, William E. Bohme, Eula Bohme, Jane Wagner, and
Katherine Johnson Name

P.O. Box 492

Address

Miami,

City

Arizona

State

85539

Zip

4. The name of the claim is Granit Reef
5. The date of the ^{original} location is March 8, 1979 Present Amendment: March 31, 1981
6. The claim is 1347 feet long and 560 feet wide. The distance from the Location monument to each end of the claim is 10 feet in a northerly direction and 1337 feet in a southerly direction.
7. The general course of the claim is from the north west to the south east.
8. The location of the claim is in Section 6, Township 1 South, Range 14 East,
G. & S.R.M. ~~California~~ Globe-Miami Mining District, Gila County, Arizona.
9. If amending or relocating, the previous claim name was Granit Reef
Orig. Loc: Pg. 530, Book 46 of Mines, Gila County Records
and relocation as recorded in Docket 468, Page 936,
and in Docket 470, Page 176, G.C.R.
Globe-Miami Mining District, GILA County, Arizona.
10. The location of the claim with reference to a natural object or permanent monument is _____

S. 28° 53' 20" E., 4269 feet to the scribed stone marking

the SE. Cor. of Section 6, T. 1 S., R. 14 E., G. & S.R.M.

This claim is bounded on the northwest by a portion of the southeasterly

side-line of the California No. 1 lode claim; it is bounded on the west,

in part, by the northeasterly end-line of the Granit Reef No. 2 lode.

Date 3-31-81

William E. Bohme
Signature

MAP OF MINING CLAIM LOCATION

1. The name of the claim is Granit Reef
2. The westernmost corner of the claim is 4269.0 feet in a N. 28°53' 20" W. direction from ~~xx~~ a survey monument or permanent natural object described as the SE. Cor. Sec. 6,
T. 1 S., R. 14 E., G. & S.R.M.
3. The type of location monument is a 2x2 wooden post 4 ft. abv. grd., with rocks
supporting same to height of 3' abv. grd.
The type of corner and end monuments are 2x2 posts, 4' abv. grd., similarly supported.
4. The bearing and distance between the corners of the claim are beginning at the westernmost
corner of the claim, 600 feet in a S. 21° 49' E. direction to ~~the~~ an angle-pt in the SW side-line
corner, then 745 feet in a S. 20° 08' E. direction to the southernmost corner,
then 543 feet in a N. 62° 39' E. direction to the easternmost corner, then
1347 feet in a N. 20° 06½' W. direction to the point of beginning, northernmost corner,
then S. 62° 39' W., 562 feet to the point of beginning.

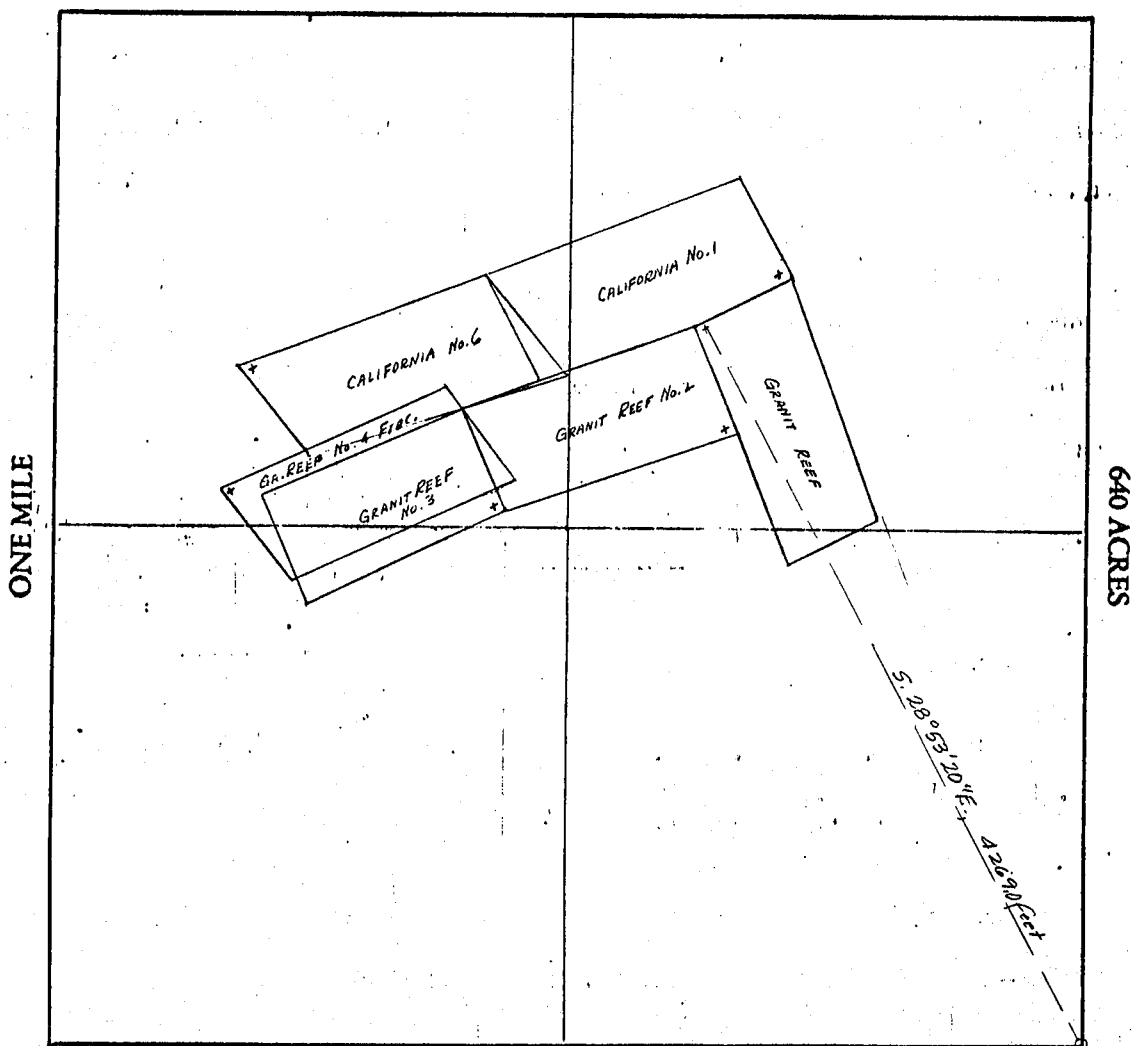
MAP

One inch = One thousand feet

North Arrow



ONE MILE



Section 6 Township 1 South, Range 14 East, Gila and Salt River
Range 14 East, Gila and Salt River
Meridian, Arizona

Date 3-31-81

William E. Deane
Signature

STATE OF ARIZONA, } ss. I hereby certify that the within instrument was filed and recorded
 County of Gila } on March 9, 19 79, at 1:00 P.M.
 In Docket No. 468, Page s 936 & 937, at the request of
William H. Bohme

Fee No.:

438106
 INDEXED
 MICROFILMED
 PAGED
 COMPARED

When recorded mail to:

Witness my hand and official seal.

William E. Bohme
 Box 492
 Miami, AZ 85539

MARY V. DE PAOLI,

County Recorder

By Mary V. De Paoli
 Recorder

Fee: \$ 3.00
1.00
C

NOTICE OF MINING CLAIM LOCATION

1. ☐ Location ☐ Amendment ☒ Relocation
 2. ☐ Placer ☐ Lode ☐ Millsite ☐ Tunnelsite
 3. The name and address of the Locator is **A MC 40738**

BOHME PARTNERSHIP, Wm. E. Bohme, Eula Bohme, Jane Wagner, and
Katherine Johnson
 Name

Box 492

Address

Miami
 City

AZ
 State

85539
 Zip

4. The name of the claim is Granit Reef
 5. The date of the location is March 8, 1979
 6. The claim is 1500 feet long and 600 feet wide. The distance from the Location monument to each end of the claim is 10 feet in a Southerly direction and 1490 feet in a Northerly direction.
 7. The general course of the claim is from the Southwest to the Northeast
 8. The location of the claim is in Section 6, Township 1S, Range 14E
G&SRB&M, Globe-Miami Mining District, Gila County, Arizona.
 9. If amending or relocating, the previous claim name was Granit Reef
 Page recorded in Docket 530, Book 46,
Records of Mines
Globe-Miami Mining District, Gila County, Arizona.
 10. The location of the claim with reference to a natural object or permanent monument is
bearing from SE corner Granit Reef to BM 4668 is S 6° E approx-
imately 1 7/20 miles.

RECEIVED
 B.L.M. AZ STATE OFFICE
 MAY 3 1 40 PM '79
 PHOENIX, ARIZONA

Bohme Partnership

Date March 8, 1979.

By William E. Bohme
 Signature

MAP OF MINING CLAIM LOCATION

- The name of the claim is Granit Reef
- The SW corner of the claim is 7128 feet in a S 6° E direction to a survey monument or permanent natural object described as BM 4668
located on Old Superior Highway
- The type of location monument is 2 x 2 post 4' high with rocks 3' high
The type of corner and end monuments are 2 x 2 posts 4' high with rocks 3' high
- The bearing and distance between the corners of the claim are beginning at the SW corner of the claim, 1500 feet in a E 30° S direction to the SE corner, then 600 feet in a N 50° E direction to the NE corner, then 1500 feet in a W 30° N direction to the NW corner, then 600 feet in a W 50° S direction to the point of beginning.

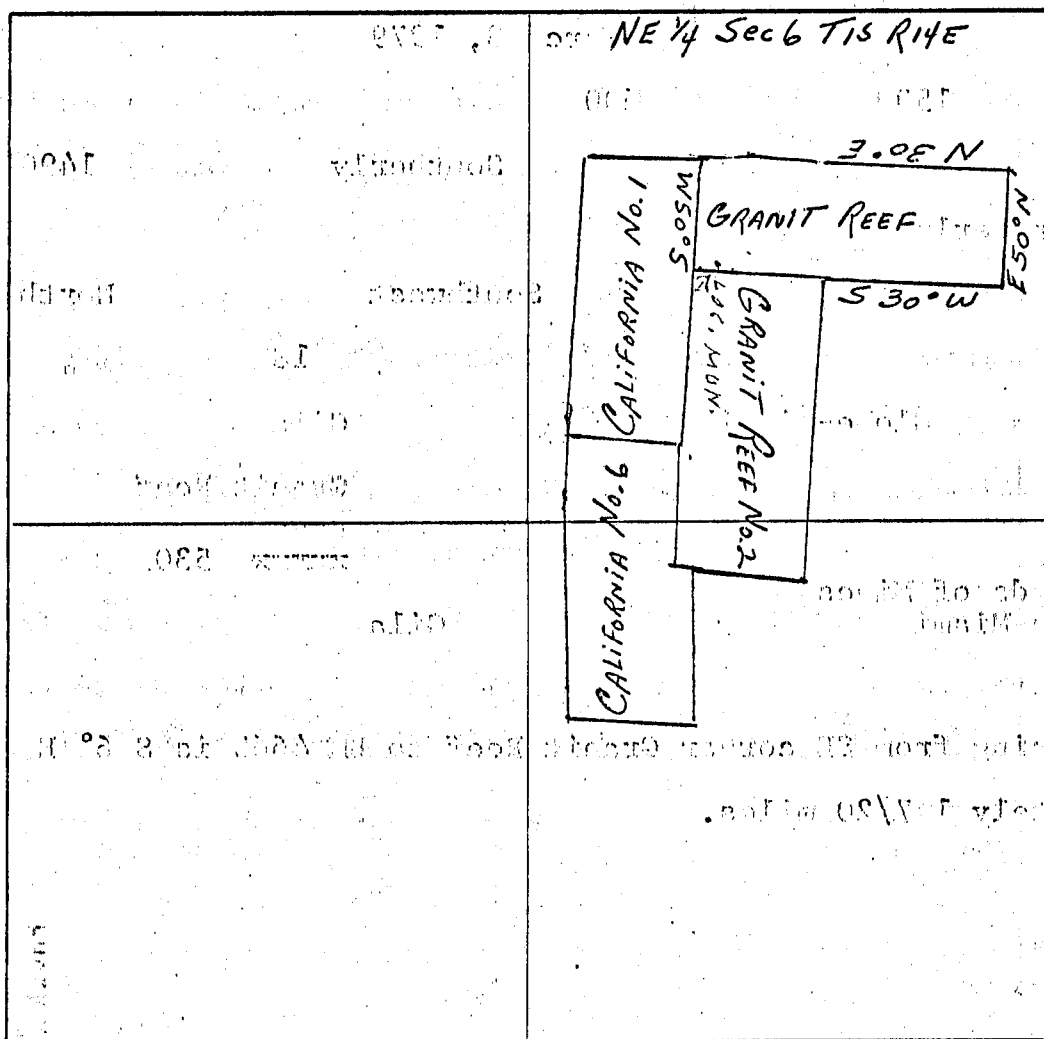
MAP

One inch = One thousand feet

North Arrow



ONE MILE

Section 6 Range 14E Township 1S G&SRB&MDate March 8, 1979

Bohme Partnership

By

William E. Bohme

Signature

MAP OF MINING CLAIM LOCATION

- The name of the claim is Granit Reef
- The SW corner of the claim is 7128 feet in a S 6° E direction to a survey monument or permanent natural object described as BM 4668 located on Old Superior Highway
- The type of location monument is 2 x 2 post 4' high with rocks 3' high
The type of corner and end monuments are 2 x 2 posts 4' high with rocks 3' high
- The bearing and distance between the corners of the claim are beginning at the SW corner of the claim, 1500 feet in a E 30° S direction to the SE corner, then 600 feet in a N 50° E direction to the NE corner, then 1500 feet in a W 30° N direction to the NW corner, then 600 feet in a W 50° S direction to the point of beginning.

A MC 40738

MAP

One inch = One thousand feet

North Arrow



ONE MILE

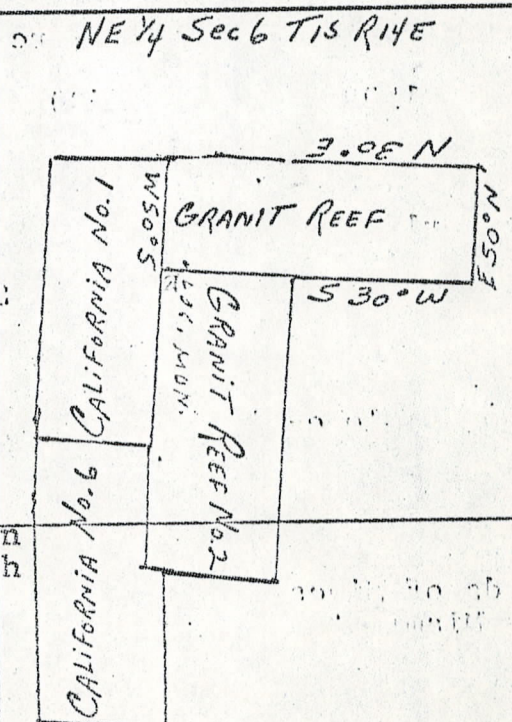
ONE MILE

This map is attached to the executed copy of the location notice and map dated March 8, 1979, recorded in Docket 468, Pages 936 and 937 in the office of the Gila County Recorder, and is recorded in order to specify that the claim located is a LODE claim. No right, title or interest in said claim is waived by the recording of this map or by re-recording the executed copy of the location notice and map dated March 8, 1979.

Dated this 28th day of March, 1979.

BOHME PARTNERSHIP

by William E. Bohme



640 ACRES

PHOENIX, ARIZONA

RECEIVED
BLM. AZ STATE OFFICE
MAR 3 1 40 PM '79

Section 6 Range 14E Township 1S G&SRB&M

Date March 8, 1979

Bohme Partnership

By

William E. Bohme

Signature

300
1:30
M

438681

STATE OF ARIZONA, County of Gila, ss:

I do hereby certify that the within instrument was filed and recorded at request of William E. Bohme

Date Mar. 28, 1979 Time 1:30 P. M., Docket 470 Official Records Page s. 176 - 179
Records of Gila County, Arizona.

WITNESS my hand and official seal the day and year first above written.

INDEXED
MICROFILMED
PAGED
COMPARED

MARY V. DE PAOLI, County Recorder

By Mary V. De Paoli Recorder

RECORDED
INDEXED
MAR 29 1979
GILA COUNTY

STATE OF ARIZONA,

County of Gila

ss.

I hereby certify that the within instrument was filed and recorded
April 1st., 19 81, at 10:30 A. M.

Fee No.:

468247

In Docket No. 530Pages 605 & 606

at the request of

William E. Bohme.

When recorded mail to:

Witness my hand and official seal.

MARY V. DE PAOLI,

County Recorder

By Mary V. De Paoli,

Recorder

Fee: \$ 3.0010:30

C

NOTICE OF MINING CLAIM LOCATION

1. ☐ Location ☒ Amendment ☐ Relocation
2. ☐ Placer ☒ Lode ☐ Millsite ☐ Tunnelsite

3. The name and address of the Locator is

BOHME PARTNERSHIP, William E. Bohme, Eula Bohme, Jane Wagner, and
Katherine Johnson NameP.O. Box 492

Address

Miami,

City

Arizona

State

85539

Zip

4. The name of the claim is Granit Reef No. 2
5. The date of the ^{original} location is March 8, 1979 Present Amendment: March 31, 1981
6. The claim is 1280 feet long and 600 feet wide. The distance from the Location monument to each end of the claim is 10 feet in a northeasterly ~~easterly~~ direction and 1270 feet in a southwesterly ~~westerly~~ direction.
7. The general course of the claim is from the southwest to the northeast.
8. The location of the claim is in Section 6, Township 1 South, Range 14 East, G. & S.R.M. ~~S.A.R.M.~~ Globe-Miami Mining District, Gila County, Arizona.
9. If amending or relocating, the previous claim name was Granit Reef No. 2
Orig. Loc: Pg. 275, Book 46 of Mines, Gila County Records
and relocation as recorded in Docket 468, Page 938,
and in Docket 470, Page 172, G.C.R.
Globe-Miami Mining District, GILA County, Arizona.
10. The location of the ^{easternmost corner} claim with reference to a natural object or permanent monument is
S. 30° 02' 31" E., 3674.3 feet to the scribed stone marking
the SE. Cor. of Section 6, T. 1 S., R. 14 E., G. & S.R.M.
The easterly end-line of this lode claim coincides with a portion of the
southwesterly side-line of the Granit Reef lode; the northwesterly side-
line coincides with portions of the southeasterly side-lines of the Calif-
ornia No. 1 and California No. 6 lode claims; the southwesterly end-line
coincides with the northeasterly end-line of the Granit Reef No. 3 lode
claim.

Date 3-31-81William E. Bohme

Signature

MAP OF MINING CLAIM LOCATION

1. The name of the claim is Granit Reef No. 2
2. The easternmost corner of the claim is 3674.3 feet in a N. 30° 02' 31" W. direction from ~~xx~~ a survey monument or permanent natural object described as the SE. Cor. Sec. 6,
T. 1 S., R. 14 E., G. & S.R.M.
3. The type of location monument is a 2x2 wooden post 4 ft. abv. grd., with rocks
supporting same to height of 3' abv. grd.
The type of corner and end monuments are 2x2 posts, 4' abv. grd., similarly supported.
4. The bearing and distance between the corners of the claim are beginning at the easternmost
corner of the claim, 600 feet in a N. 21° 49' W. direction to the northernmost
corner, then 1280 feet in a S. 68° 41½' W. direction to the westernmost corner,
then 582 feet in a S. 21° 49' E. direction to the southernmost corner, then
1280 feet in a N. 69° 31' E. direction to the point of beginning.

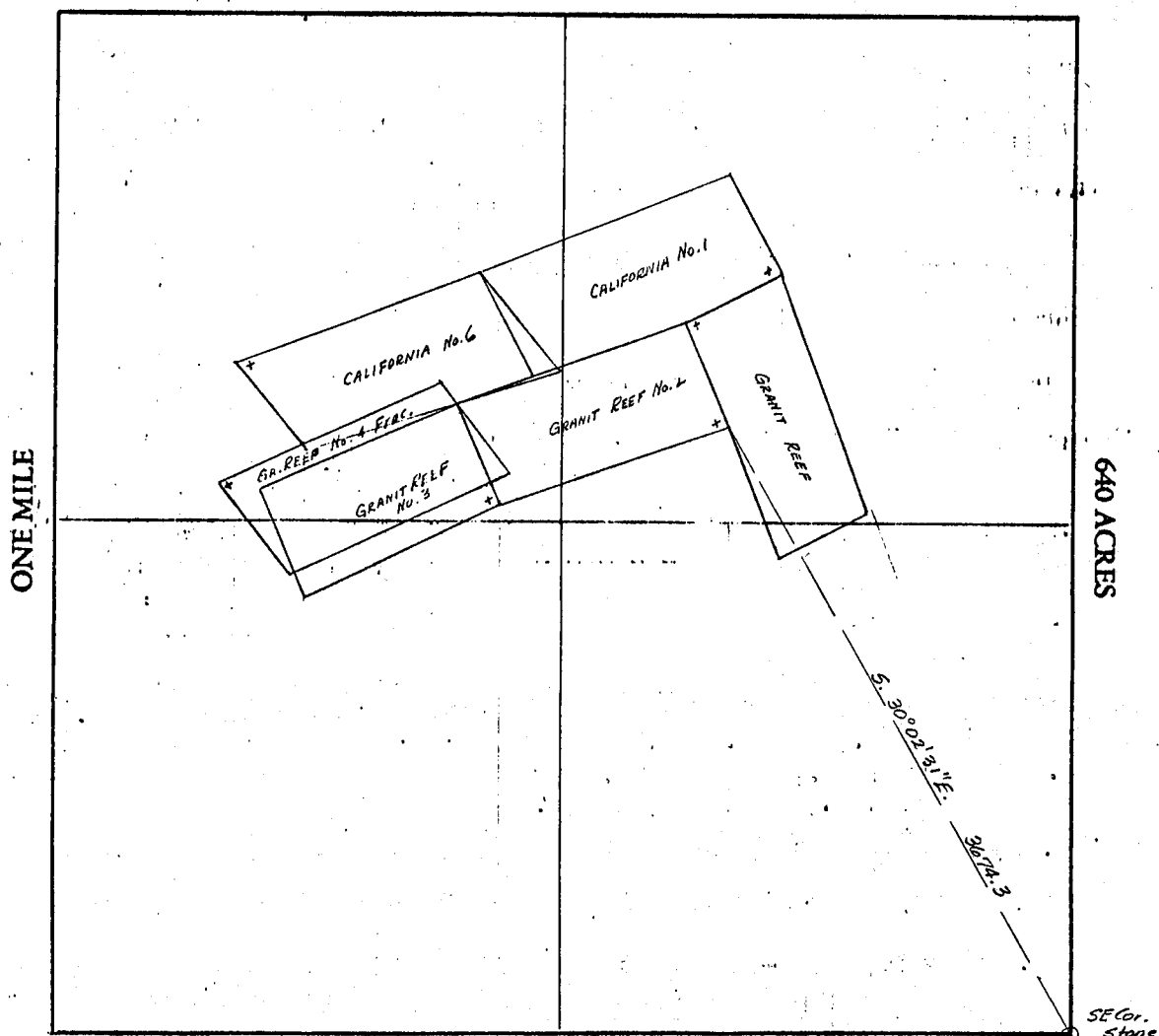
MAP

One inch = One thousand feet

North Arrow



ONE MILE



Section 6 Township 1 South, Range 14 East, Gila and Salt River
Range 14 Township 1 South, Range 14 East, Gila and Salt River
Meridian, Arizona

Date 3-31-81

William C. Behme
Signature

STATE OF ARIZONA, } ss. I hereby certify that the within instrument was filed and recorded
 County of Gila } on March 9, 1979, at 1:00 P. M.
 In Docket No. 468, Pages 938 & 939, at the request of
William H. Bohme

Fee No. 438107
 INDEXED
 MICROFILMED
 PAGED
 COMPARED

When recorded mail to: 1000 E 8

Witness my hand and official seal.

William E. Bohme
 Box 492
 Miami, AZ 85539

MARY V. DE PAOLI,
 County Recorder
 By Mary V. DePaoli,
 Recorder

Fee: \$3.00
1.00
C

NOTICE OF MINING CLAIM LOCATION

1. ☐ Location ☐ Amendment ☒ Relocation
 2. ☐ Placer ☐ Lode ☐ Millsite ☐ Tunnelsite
 3. The name and address of the Locator is A MC 40739

BOHME PARTNERSHIP - William E. Bohme, Eula Bohme, Jane Wagner
and Katherine Johnson Name

P.O. Box 492

Address

Miami

AZ

85539

City

State

Zip

4. The name of the claim is Granit Reef No. 2
 5. The date of the location is March 8, 1979
 6. The claim is 1500 feet long and 600 feet wide. The distance from the Location monument to each end of the claim is 10 feet in a Southerly direction and 1490 feet in a Northerly direction.
 7. The general course of the claim is from the North to the South.
 8. The location of the claim is in Section 6, Township 1S, Range 14E
G&SRB&M, Globe-Miami Mining District, Gila County, Arizona.
 9. If amending or relocating, the previous claim name was Granit Reef No. 2
Page
XXXXX recorded in Docket 275, Book 46,
Records of Mines
Globe-Miami Mining District, Gila County, Arizona.
 10. The location of the claim with reference to a natural object or permanent monument is _____
bearing from the SE corner Granit Reef No. 2 to BM 4668 is S
30° E approximately 1 3/10 miles.

RECEIVED
 B.L.M. AZ STATE OFFICE
 MAY 3 1 40 PM '79
 PHOENIX, ARIZONA

Bohme Partnership

Date March 8, 1979

By William E. Bohme
 Signature

MAP OF MINING CLAIM LOCATION

- The name of the claim is Granit Reef No. 2
- The SE corner of the claim is 6864 feet in a S 30° E direction to a survey monument or permanent natural object described as BM 4668
located on Old Superior Highway
- The type of location monument is 2 x 2 post 4' high with rocks 3' high
The type of corner and end monuments are 2 x 2 posts 4' high with rocks 3' high
- The bearing and distance between the corners of the claim are beginning at the NE corner of the claim, 1500 feet in a S 50° W direction to the SE corner, then 600 feet in a W 30° N direction to the SW corner, then 1500 feet in a N 50° E direction to the NW corner, then 600 feet in a E 30° S direction to the point of beginning.

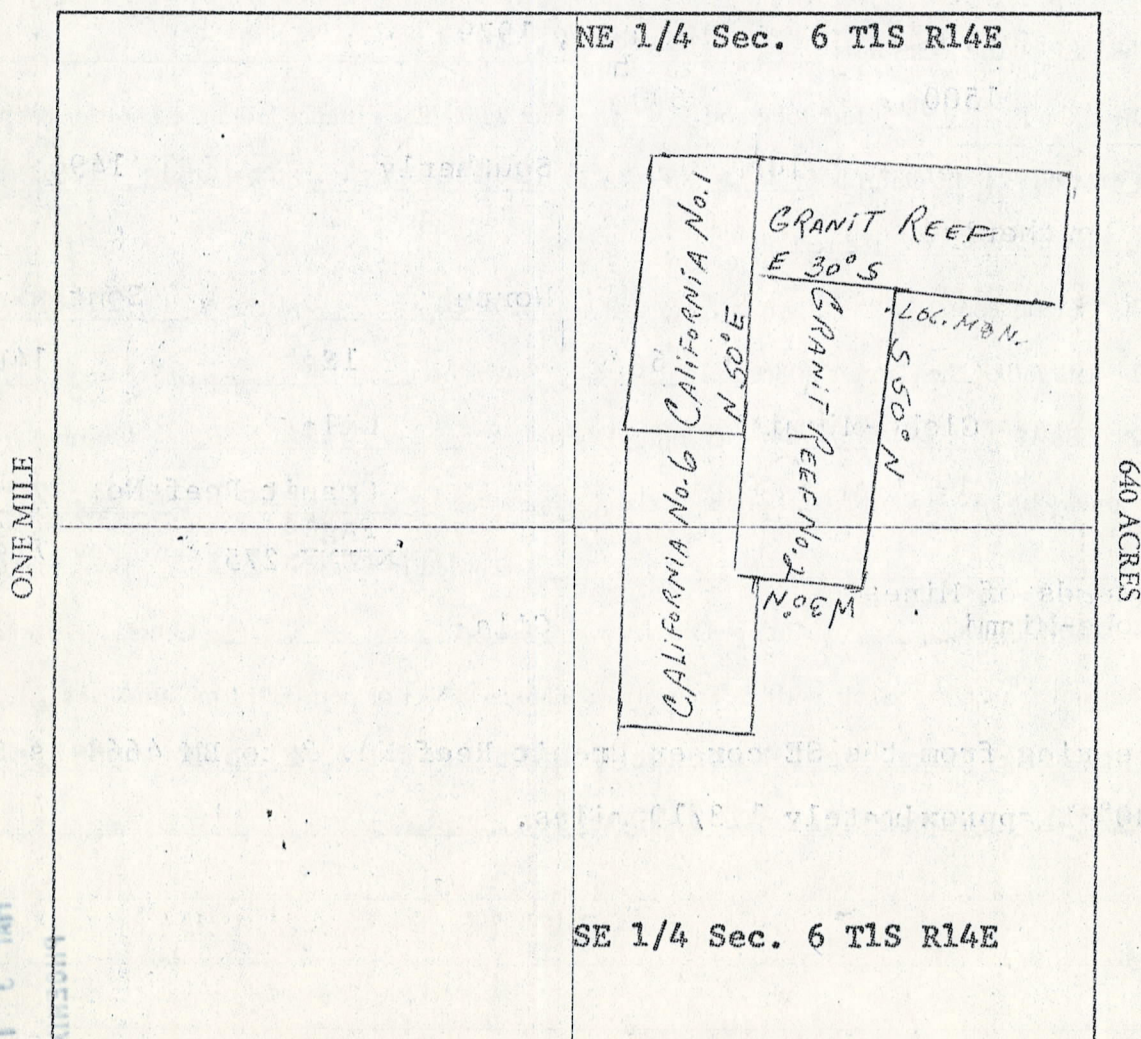
MAP

One inch = One thousand feet

North Arrow



ONE MILE

Section 6 Range 14E Township 1S, G&SRB&MDate March 8, 1979

Bohme Partnership

By William C. Bohme

Signature

MAP OF MINING CLAIM LOCATION

- The name of the claim is Granit Reef No. 2
- The SE corner of the claim is 6864 feet in a S 30° E direction to a survey monument or permanent natural object described as BM 4668
located on Old Superior Highway
- The type of location monument is 2 x 2 post 4' high with rocks 3' high
The type of corner and end monuments are 2 x 2 posts 4' high with rocks 3' high
- The bearing and distance between the corners of the claim are beginning at the NE corner of the claim, 1500 feet in a S 50° W direction to the SE corner, then 600 feet in a W 30° N direction to the SW corner, then 1500 feet in a N 50° E direction to the NW corner, then 600 feet in a E 30° S direction to the point of beginning.

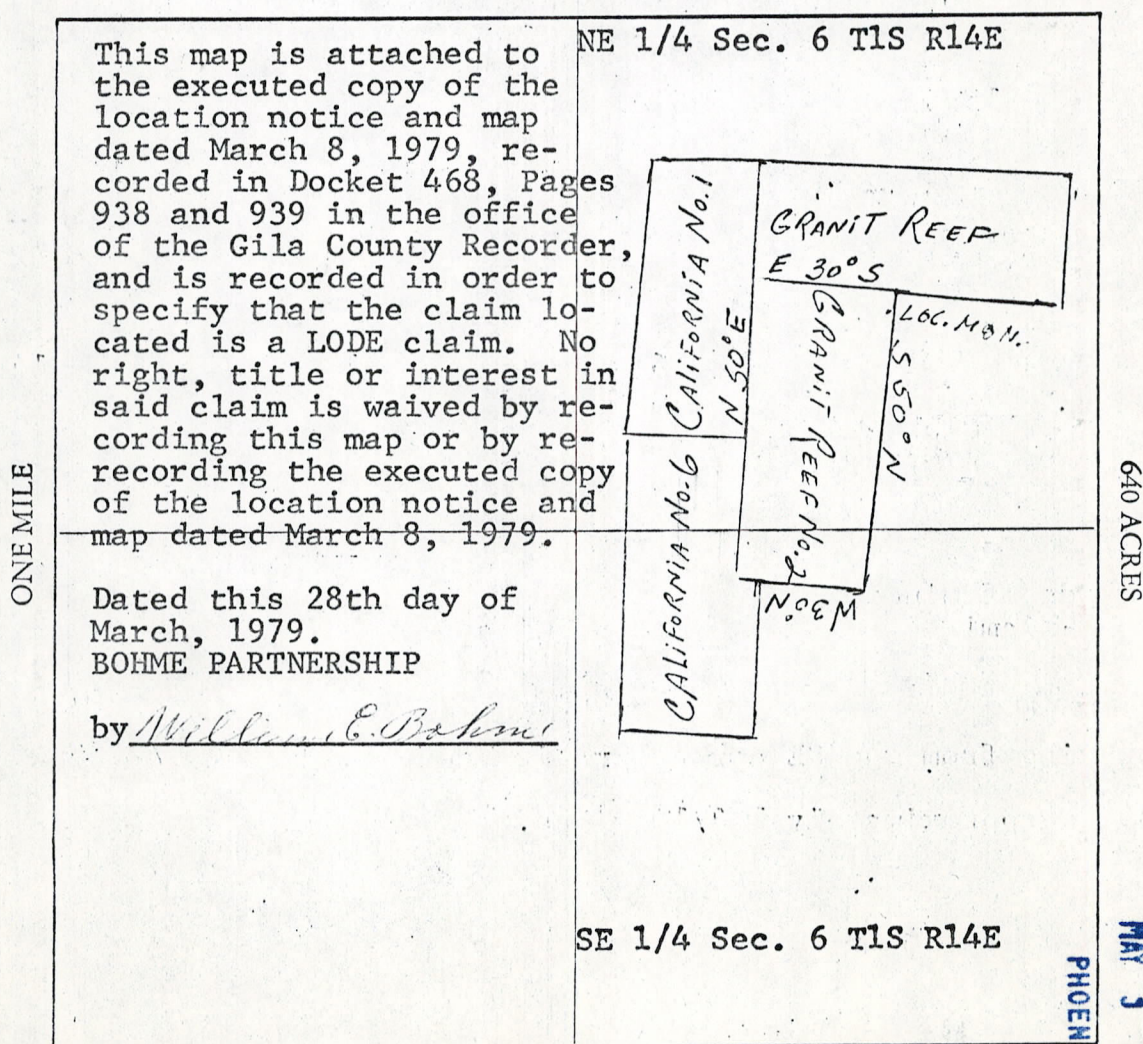
MAP A MC 40739

One inch = One thousand feet

North Arrow



ONE MILE

Section 6 Range 14E Township 1SDate March 8, 1979

Bohme Partnership

By William C. Bohme

Signature

438680

STATE OF ARIZONA, County of Gila, ss;

I do hereby certify that the within instrument was filed and recorded at request of

William E. Bohme

Date Mar. 28, 1979 Time 1:30 P. M., Docket 470

Official Records Page s 172 - 175

Records of Gila County, Arizona.

WITNESS my hand and official seal the day and year first above written.

INDEXED
MICROFILMED
PAGED
COMPARED

MARY V. DE PAOLI, County Recorder

By Mary V. De Paoli, Recorder

RECEIVED
BUREAU OF RECORDS
MAR 31 1979

STATE OF ARIZONA, } ss. I hereby certify that the within instrument was filed and recorded
 County of Gila } on March 9, 19 79, at 1:00 P. M.
 In Docket No. 468, Pages 934 & 935, at the request of
William E. Bohme

Fee No.:

438105

INDEXED
MICROFILMEDPAGED
COMPARED

When recorded mail to:

William E. Bohme
 Box 492
 Miami, AZ 85539

Witness my hand and official seal.

MARY V. DE PAOLI,

County Recorder

By

Mary V. De Paoli
 Recorder

Fee: \$ 3.00
1.00
C

NOTICE OF MINING CLAIM LOCATION

1. ☐ Location ☐ Amendment ☒ Relocation
 2. ☐ Placer ☐ Lode ☐ Millsite ☐ Tunnelsite
 3. The name and address of the Locator is **A MC 40740**

Bohme Partnership; William E. Bohme, Eula Bohme, Jane Wagner
and Katherine Johnson Name

Box 492

Address

Miami
 City

AZ
 State

85539
 Zip

4. The name of the claim is Monte Carlo No. 5 Amended
 5. The date of the location is March 6, 1979
 6. The claim is 1500 feet long and 600 feet wide. The distance from the Location monument to each end of the claim is 10 feet in a northerly direction and 1490 feet in a southerly direction.
 7. The general course of the claim is from the south to the north.
 8. The location of the claim is in Section 34, Township 2N, Range 14E
G&SRB&M, Globe-Miami Mining District, Gila County, Arizona.
 9. If amending or relocating, the previous claim name was Monte Carlo No. 5 Amended
Record of Mines recorded in Page 274, Book 42,
Globe-Miami Mining District, Gila County, Arizona.
 10. The location of the claim with reference to a natural object or permanent monument is bearing from NW corner to BM 4051 is W 35° S approximately
3/10 mile. BM 4051 is in concrete on cattle guard on Gerald
Wash.

Date March 6, 1979

Bohme Partnership

By:

William E. Bohme
 Signature

RECEIVED
 B.L.M. AZ STATE OFFICE
 MAY 3 1 40 PM '79
 PHOENIX, ARIZONA

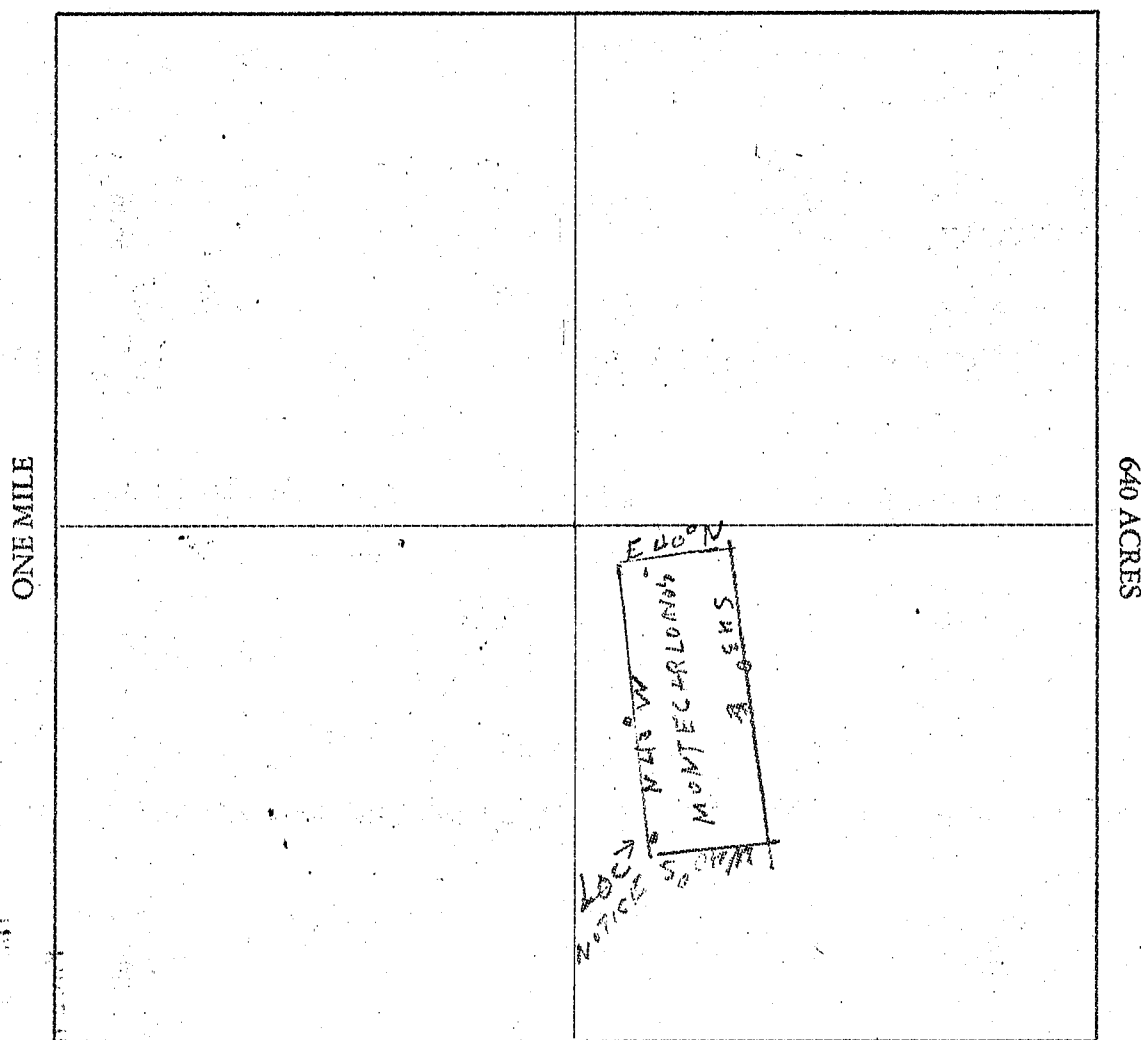
... ..

- # MAP

North Arrow



ONE MILE



Date March 6, 1979

BOHME PARTNERSHIP

By

By: William C. B. B. B.
Signature

Signature _____

MAP OF MINING CLAIM LOCATION

1. The name of the claim is Monte Carlo No. 5 Amended
2. The NW corner of the claim is 1584 feet in a easterly direction to a survey monument or permanent natural object described as BM 4051
located in concrete on cattle guard on Gerald Wash
3. The type of location monument is 2 x 2 post 4' high with rocks 3' high
The type of corner and end monuments are 2 x 2 posts 4' high with rocks 3' high
4. The bearing and distance between the corners of the claim are beginning at the SW corner of the claim, 1500 feet in a N 43° W direction to the NW corner, then 600 feet in a E 40° N direction to the NE corner, then 1500 feet in a S 43° E direction to the SW corner, then 600 feet in a W 40° S direction to the point of beginning.

MAP A MC 40740

One inch = One thousand feet

North Arrow



ONE MILE

This map is attached to the executed copy of the location notice and map dated March 6, 1979, recorded in Docket 468, Pages 934 and 935 in the office of the Gila County Recorder, and is recorded in order to specify that the claim located is a LODE claim. No right, title or interest in said claim is waived by recording this map or by re-recording the executed copy of the location notice and map dated March 6, 1979.

Dated this 28th day of March, 1979.
BOHME PARTNERSHIP

by William E. Bohme

ONE MILE

640 ACRES

PHOENIX, ARIZONA

RECEIVED
B.L.M. AZ STATE OFFICE
MAY 3 1 40 PM '79

Section 34 Range 14E Township T2N, G&SRB&M

Date March 6, 1979 BOHME PARTNERSHIP

By

William E. Bohme

Signature

438682

STATE OF ARIZONA, County of Gila, ss;

I do hereby certify that the within instrument was filed and recorded at request of William E. Bohme

Date Mar. 28, 1979 Time 1:30 P. M., Docket 470 Official Records Page s 180 - 183

Records of Gila County, Arizona.

WITNESS my hand and official seal the day and year first above written.

INDEXED
MICROFILMED
PAGED
COMPARED

MARY V. DE PAOLI, County Recorder

By Mary V. De Paoli, Recorder

04504 CM A

RECEIVED
MAY 3 1 10 PM '79
GILA COUNTY, ARIZONA

STATE OF ARIZONA,

County of Gila

ss.

I hereby certify that the within instrument was filed and recorded

March 15, 19 79 at 1:55 P. M.In Docket No. 469Page S 252 & 253

, at the request of

William E. Bohme

When recorded mail to:

William E. Bohme
Box 492
Globe, AZ 85501

Witness my hand and official seal.

MARY V. DE PAOLI,

County Recorder

By

Mary V. DePaoli
Recorder

Fee No.:

438263

INDEXED
MICROFILMED
PAGED
COMPARED

Fee: \$3.00
1.55
c

NOTICE OF MINING CLAIM LOCATION

1. ☐ Location ☐ Amendment ☒ Relocation
2. ☐ Placer ☐ Lode ☐ Millsite ☐ Tunnelsite
3. The name and address of the Locator is

A MC 40741

Bohme Partnership; William E. Bohme, Eula Bohme, Jane Wagner
and Katherine Johnson Name

Box 492

Address

Miami

AZ

85539

City

State

Zip

4. The name of the claim is Maverick
5. The date of the location is March 6, 1979
6. The claim is 1500 feet long and 600 feet wide. The distance from the Location monument to each end of the claim is 10' feet in a northerly direction and 1490 feet in a southerly direction.
7. The general course of the claim is from the south to the north.
8. The location of the claim is in Section 9, Township 1N, Range 14E
G&SRB&M, Globe-Miami Mining District, Gila County, Arizona.
9. If amending or relocating, the previous claim name was Maverick
recorded in page 176, Book 37,
Globe-Miami Mining District, Gila County, Arizona.
10. The location of the claim with reference to a natural object or permanent monument is
bearing from SW corner of Maverick to VABM 5776 on Webster
Mountain is W 40° N approximately 3/4 mile.

Date March 6, 1979

BOHME PARTNERSHIP

by

William E. Bohme
Signature

RECEIVED
BLM, AZ STATE OFFICE
MAY 3 1 40 PM '79
PHOENIX, ARIZONA

MAP OF MINING CLAIM LOCATION

- The name of the claim is Maverick
- The SW corner of the claim is 3960 feet in a W 40° N direction to a survey monument or permanent natural object described as VABM 5776
on Webster Mountain
- The type of location monument is 2 x 2 post 4' high with rocks 3' high
The type of corner and end monuments are 2 x 2 posts 4' high with rocks 3' high
- The bearing and distance between the corners of the claim are beginning at the SW corner of the claim, 1500 feet in a N 40° E direction to the NW corner, then 600 feet in a S 15° E direction to the NE corner, then 1500 feet in a S 40° W direction to the SE corner, then 600 feet in a W 15° N direction to the point of beginning.


MAP

One inch = One thousand feet

North Arrow



ONE MILE

Section 9 Range 14E Township 1N, G&SRB&MDate March 6, 1979

BOHME PARTNERSHIP

by William E. Bohme

Signature

MAP OF MINING CLAIM LOCATION

- The name of the claim is Maverick
- The SW corner of the claim is 3960 feet in a W 40° N direction to a survey monument or permanent natural object described as VABM 5776 on Webster Mountain
- The type of location monument is 2 x 2 post 4' high with rocks 3' high
The type of corner and end monuments are 2 x 2 posts 4' high with rocks 3' high
- The bearing and distance between the corners of the claim are beginning at the SW corner of the claim, 1500 feet in a N 40° E direction to the NW corner, then 600 feet in a S 15° E direction to the NE corner, then 1500 feet in a S 40° W direction to the SE corner, then 600 feet in a W 15° N direction to the point of beginning.

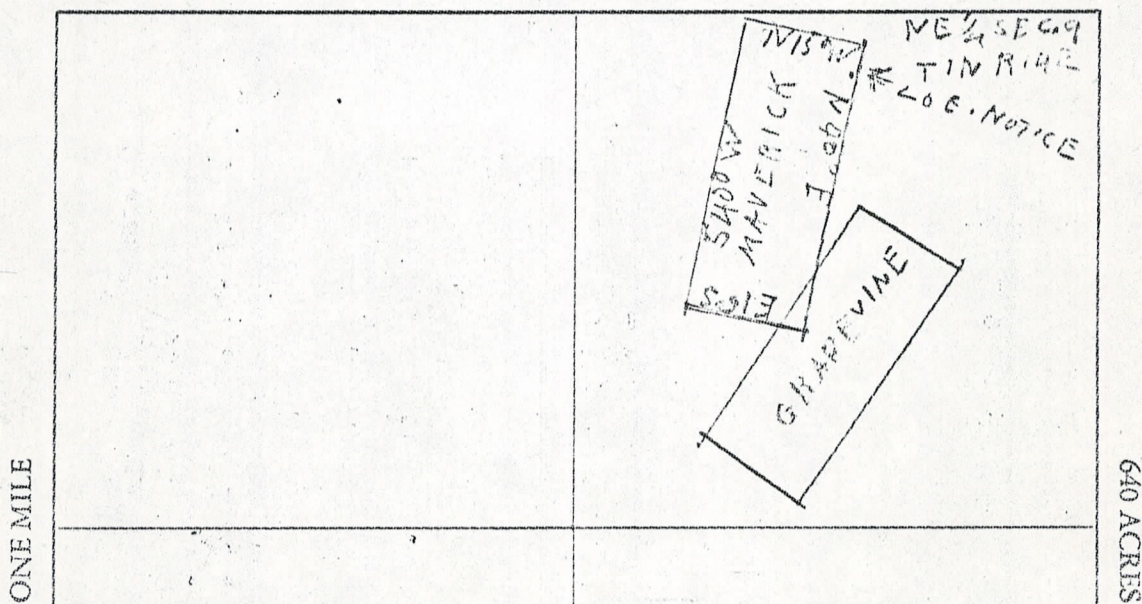
MAP A MC 40741

One inch = One thousand feet

North Arrow



ONE MILE



This map is attached to the executed copy of the location notice and map dated March 6, 1979, recorded in Docket 469, Pages 252 and 253 in the office of the Gila County Recorder, and is recorded in order to specify that the claim located is a LODE Claim. No right, title or interest in said claim is waived by recording this map or by re-recording the executed copy of the location notice and map dated March 6, 1979.

Dated this 28th day of March, 1979.
BOHME PARTNERSHIP

By William E. Bohme

Section 9 Range 14E Township 1N, C&SR D&M

Date March 6, 1979

BOHME PARTNERSHIP

by William E. Bohme
Signature

RECEIVED
B.L.M. AZ STATE OFFICE
MAY 3 1 40 PM '79
PHOENIX, ARIZONA

438689

STATE OF ARIZONA, County of Gila, ss;

I do hereby certify that the within instrument was filed and recorded at request of William E. Bohme

Date Mar. 28, 1979 Time 1:30 P. M., Docket 470 Official Records Page s 208 - 211
Records of Gila County, Arizona.

WITNESS my hand and official seal the day and year first above written.

MARY V. DE PAOLI, County Recorder

By Mary V. De Paoli, Recorder

INDEXED
MICROFILMED
PAGED
COMPARED

RECEIVED
MAR 31 1979
COUNTY CLERK
GILA COUNTY, ARIZONA

STATE OF ARIZONA, } I hereby certify that the within instrument was filed and recorded
 County of Gila } ss, March 15, 19 79, at 1:55 P. M.
 In Docket No. 469, Page s 250 & 251, at the request of
William E. Bohme

Fee No.:

438262

INDEXED
 MICROFILMED
 PAGED
 COMPARED

Fee: \$3.00
 1.55
 2

When recorded mail to:

Wm. E. Bohme
 Box 492
 Miami, AZ 85539

Witness my hand and official seal.

MARY V. DE PAOLI,

County Recorder

By

Mary V. De Paoli
 Recorder

NOTICE OF MINING CLAIM LOCATION

1. ☐ Location ☒ Amendment ☒ Relocation
 2. ☐ Placer ☐ Lode ☐ Millsite ☐ Tunnelsite
 3. The name and address of the Locator is

Bohme Partnership, - William E. Bohme, Eula Bohme, Jane Wagner,
and Katherine Johnson Name

Box 492

Address

Miami,
 City

AZ
 State

85539
 Zip

4. The name of the claim is Anaconda No. 5
 5. The date of the location is March 6, 1979
 6. The claim is 1500 feet long and 600 feet wide. The distance from the Location monument to each end of the claim is 10 feet in a easterly direction and 1490 feet in a westerly direction.
 7. The general course of the claim is from the west to the east.
 8. The location of the claim is in Section 2, Township 1N, Range 14E
G&SRB&M, Globe-Miami Mining District, Gila County, Arizona.
 9. If amending or relocating, the previous claim name was Anaconda No. 5
page
Record of Mines recorded in Docket 360, Book 18,
Globe-Miami Mining District, Gila County, Arizona.
 10. The location of the claim with reference to a natural object or permanent monument is
bearing from NW corner to BM 4051 is W 20° N. Distance is
approximately 3/4 mile. BM 4051 is located in concrete on
cattle guard on Gerald Wash. All bearings and distances are
approximate. Magnetic north bearings were used.

Date March 6, 1979

Bohme Partnership

by

William E. Bohme
 Signature

RECEIVED
 B.L.M. AZ STATE OFFICE
 MAY 3 1 40 PM '79
 PHOENIX, ARIZONA

MAP OF MINING CLAIM LOCATION

1. The name of the claim is Anaconda No. 5
2. The NW corner of the claim is 3960 feet in a easterly direction to a survey monument or permanent natural object described as BM 4051 located on a cattle guard in concrete on Gerald Wash
3. The type of location monument is 2 x 2-4' high with rock base
The type of corner and end monuments are 2 x 2-4' high with rock base
4. The bearing and distance between the corners of the claim are beginning at the SW corner of the claim, 600 feet in a N 2° W direction to the NW corner, then 1500 feet in a E 1° N direction to the NE corner, then 600 feet in a S 2° E direction to the SE corner, then 1500 feet in a West 1° S direction to the point of beginning.


MAP

One inch = One thousand feet

North Arrow



ONE MILE



Section 2 Range 14 E Township 1 N, G&SRB&M

Date March 6, 1979

Bohme Partnership

by William E. Bohme

Signature

MAP OF MINING CLAIM LOCATION

1. The name of the claim is Anaconda No. 5
2. The NW corner of the claim is 3960 feet in a easterly direction to a survey monument or permanent natural object described as BM 4051 located on a cattle guard in concrete on Gerald Wash
3. The type of location monument is 2 x 2-4' high with rock base
The type of corner and end monuments are 2 x 2-4' high with rock base
4. The bearing and distance between the corners of the claim are beginning at the SW corner of the claim, 600 feet in a N 2° W direction to the NW corner, then 1500 feet in a E 1° N direction to the NE corner, then 600 feet in a S 2° E direction to the SE corner, then 1500 feet in a West 1° S direction to the point of beginning.

MAP A MC 40742

One inch = One thousand feet

North Arrow



ONE MILE

ONE MILE

640 ACRES

This map is attached to the executed copy of the location notice and map dated March 6, 1979, recorded in Docket 469, Pages 250 and 251 in the office of the Gila County Recorder, and is recorded in order to specify that the claim located is a LODE claim. No right, title or interest in said claim is waived by recording this map or by re-recording the executed copy of the location notice and map dated March 6, 1979.

Dated this 28th day of March, 1979.

BOHME PARTNERSHIP

by William C. BohmeSection 2 Range 14 E Township 1 NDate March 6, 1979

Bohme Partnership

by William C. Bohme

Signature

RECEIVED
BLM. AZ STATE OFFICE
MAY 3 1 49 PM '79
PHOENIX, ARIZONA

438687

STATE OF ARIZONA, County of Gila, ss;

I do hereby certify that the within instrument was filed and recorded at request of William E. Bohme

Date Mar. 28, 1979 Time 1:30 P. M., Docket 470 Official Records Page s. 200 - 203
Records of Gila County, Arizona.

WITNESS my hand and official seal the day and year first above written.

INDEXED
MICROFILMED
PAGED
COMPARED

MARY V. DE PAOLI, County Recorder

By Mary V. De Paoli, Recorder

RECEIVED
MAR 31 1979
GILA COUNTY, ARIZONA

STATE OF ARIZONA, } ss. I hereby certify that the within instrument was filed and recorded
 County of Gila } March 15, 19 79, at 1:55 P. M.
 In Docket No. 469, Pages 254 & 255, at the request of
William E. Bohme

Fee No.:
438264
INDEXED
MICROFILMED
PAGED
COMPARED

When recorded mail to:

William E. Bohme
 Box 492
 Miami, AZ 85539

Witness my hand and official seal.

MARY V. DE PAOLI,

County Recorder

By Mary V. De Paoli,

Recorder

Fee: \$ 3.00
1.55
c

NOTICE OF MINING CLAIM LOCATION

1. ☐ Location ☐ Amendment ☒ Relocation
 2. ☐ Placer ☐ Lode ☐ Millsite ☐ Tunnelsite
 3. The name and address of the Locator is

Bohme Partnership - William E. Bohme, Eula Bohme, Jane
Wagner and Katherine Johnson

Box 492

Address

Miami

City

AZ

State

85539

Zip

4. The name of the claim is Grapevine
 5. The date of the location is March 6, 1979
 6. The claim is 1500 feet long and 600 feet wide. The distance from the Location monument to each end of the claim is 10' feet in a easterly direction and 1490 feet in a westerly direction.
 7. The general course of the claim is from the west to the east.
 8. The location of the claim is in Section 9, Township 1N, Range 14E
G&SRB&M, Globe-Miami Mining District, Gila County, Arizona.
 9. If amending or relocating, the previous claim name was Grapevine
page
recorded in Docket 148, Book 49,
Globe-Miami Mining District, Gila County, Arizona.
 10. The location of the claim with reference to a natural object or permanent monument is
bearing from the NW corner of Grapevine to VABM 5776 on top of
Webster Mountain is approximately 8/10 mile.

RECEIVED
 BLM AZ STATE OFFICE
 PHOENIX, ARIZONA
 MAY 3 1 40 PM '79

Date March 6, 1979

BOHME PARTNERSHIP

by William E. Bohme
 Signature

MAP OF MINING CLAIM LOCATION

1. The name of the claim is Grapevine
2. The NW corner of the claim is 4224 feet in a W 20° N direction to a survey monument or permanent natural object described as VABN 5776
on top of Webster Mountain
3. The type of location monument is 2 x 2 post 4' high with rocks 3' high
The type of corner and end monuments are 2 x 2 posts 4' high with rocks 3' high
4. The bearing and distance between the corners of the claim are beginning at the SE corner of the claim, 1500 feet in a E 5° N direction to the NE corner, then 600 feet in a N 5° E direction to the NW corner, then 1500 feet in a W 5° N direction to the SW corner, then 600 feet in a S 5° W direction to the point of beginning.

MAP

One inch = One thousand feet


North Arrow



SE 9

ONE MILE *TIN*

B 14 E



Section 9 Range 14 E Township 1N, G&SRB&M

Date March 6, 1979

Bohme Partnership

by

Signature _____

MAP OF MINING CLAIM LOCATION

- The name of the claim is Grapevine
- The NW corner of the claim is 4224 feet in a W 20° N direction to a survey monument or permanent natural object described as VABN 5776
on top of Webster Mountain
- The type of location monument is 2 x 2 post 4' high with rocks 3' high
The type of corner and end monuments are 2 x 2 posts 4' high with rocks 3' high
- The bearing and distance between the corners of the claim are beginning at the SE corner of the claim, 1500 feet in a E 5° N direction to the NE corner, then 600 feet in a N 5° E direction to the NW corner, then 1500 feet in a W 5° N direction to the SW corner, then 600 feet in a S 5° W direction to the point of beginning.

MAP A MC 40743

One inch = One thousand feet

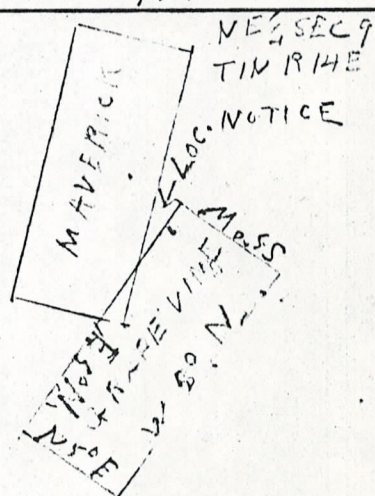
North Arrow



SEC 9 ONE MILE TIN R14E

ONE MILE

640 ACRES



This map is attached to the executed copy of the location notice and map dated March 6, 1979, recorded in Docket 469, Pages 254 and 255, in the office of the Gila County Recorder, and is recorded in order to specify that the claim located is a LODE claim. No right, title or interest in said claim is waived by recording this map or by re-recording the executed copy of the location notice and map dated March 6, 1979.

Dated this 28th day of March, 1979.

BOHME PARTNERSHIP

by William E. BohmeSection 9 Range 14 E Township 1 NDate March 6, 1979

Bohme Partnership

by William E. Bohme

Signature

RECEIVED
B.L.M. AZ STATE OFFICE
MAY 3 1 40 PM '79
PHOENIX, ARIZONA
G&RB&M

438690

STATE OF ARIZONA, County of Gila, ss;

I do hereby certify that the within instrument was filed and recorded at request of William E. Bohme

Date Mar. 28, 1979 Time 1:30 P. M., Docket 470 Official Records Page s. 212 - 215
Records of Gila County, Arizona.

WITNESS my hand and official seal the day and year first above written.

MARY V. DE PAOLI, County Recorder

By Mary V. De Paoli, Recorder

INDEXED
MICROFILMED
PAGED
COMPARED

RECEIVED
MAY 3 1 40 PM '79
PHOENIX, ARIZONA

STATE OF ARIZONA, } I hereby certify that the within instrument was filed and recorded
County of Gila } ss. March 19th., 1979, at 10:00 A. M.
In Docket No. 469, Pages 458 & 459, at the request of
William E. Bohme.

Fee No.:
438354

When recorded mail to:

Wm. E. Bohme
Box 492
Miami, AZ 85539

PAID
MICROFILMED
INDEXED
COMPARED

Witness my hand and official seal.

MARY V. DE PAOLI,

County Recorder

By Mary V. De Paoli
Recorder

Fee: \$ 3.00
10:00
C

NOTICE OF MINING CLAIM LOCATION

1. ☐ Location ☐ Amendment ☒ Relocation
2. ☐ Placer ☐ Lode ☐ Millsite ☐ Tunnelsite

3. The name and address of the Locator is A MC 40744

BOHME PARTNERSHIP - Wm. E. Bohme, Eula Bohme, Jane Wagner
and Katherine Johnson Name

Box 492

Address

Miami
City

AZ
State

85539
Zip

4. The name of the claim is East Water
5. The date of the location is March 8, 1979
6. The claim is 1500 feet long and 600 feet wide. The distance from the Location monument to each end of the claim is 10 feet in a Northwesterly direction and 1490 feet in a Southeasterly direction.
7. The general course of the claim is from the west to the east.
8. The location of the claim is in Section 17, Township 1N, Range 14E
G&SRB&M, Globe-Miami Mining District, Gila County, Arizona.
9. If amending or relocating, the previous claim name was East Water
Page 618, Book 32,
recorded in Docket 618, Book 32,
Globe-Miami Mining District, Gila County, Arizona.
10. The location of the claim with reference to a natural object or permanent monument is bearing from the SE corner of East Water is E 25° S to BM 5334
located at Juniper Flat on Webster Mountain, distance is approxi-
mately 1/2 mile.

Date March 8, 1979

Bohme Partnership

By William E. Bohme
Signature

RECEIVED
B.L.M. AZ STATE OFFICE
MAY 3 1 41 PM '79
PHOENIX, ARIZONA

MAP OF MINING CLAIM LOCATION

- The name of the claim is East Water
- The SE corner of the claim is 2640 feet in a E 25° S direction to a survey monument or permanent natural object described as BM 5334 located at Juniper Flat on Webster Mountain
- The type of location monument is 2 x 2 post 4' high with rocks 3' high
The type of corner and end monuments are 2 x 2 posts 4' high with rocks 3' high
- The bearing and distance between the corners of the claim are beginning at the SW corner of the claim, 1500 feet in a N 35° W direction to the NW corner, then 600 feet in a E 25° N direction to the NE corner, then 1500 feet in a S 35° E direction to the SE corner, then 600 feet in a W 25° S direction to the point of beginning.

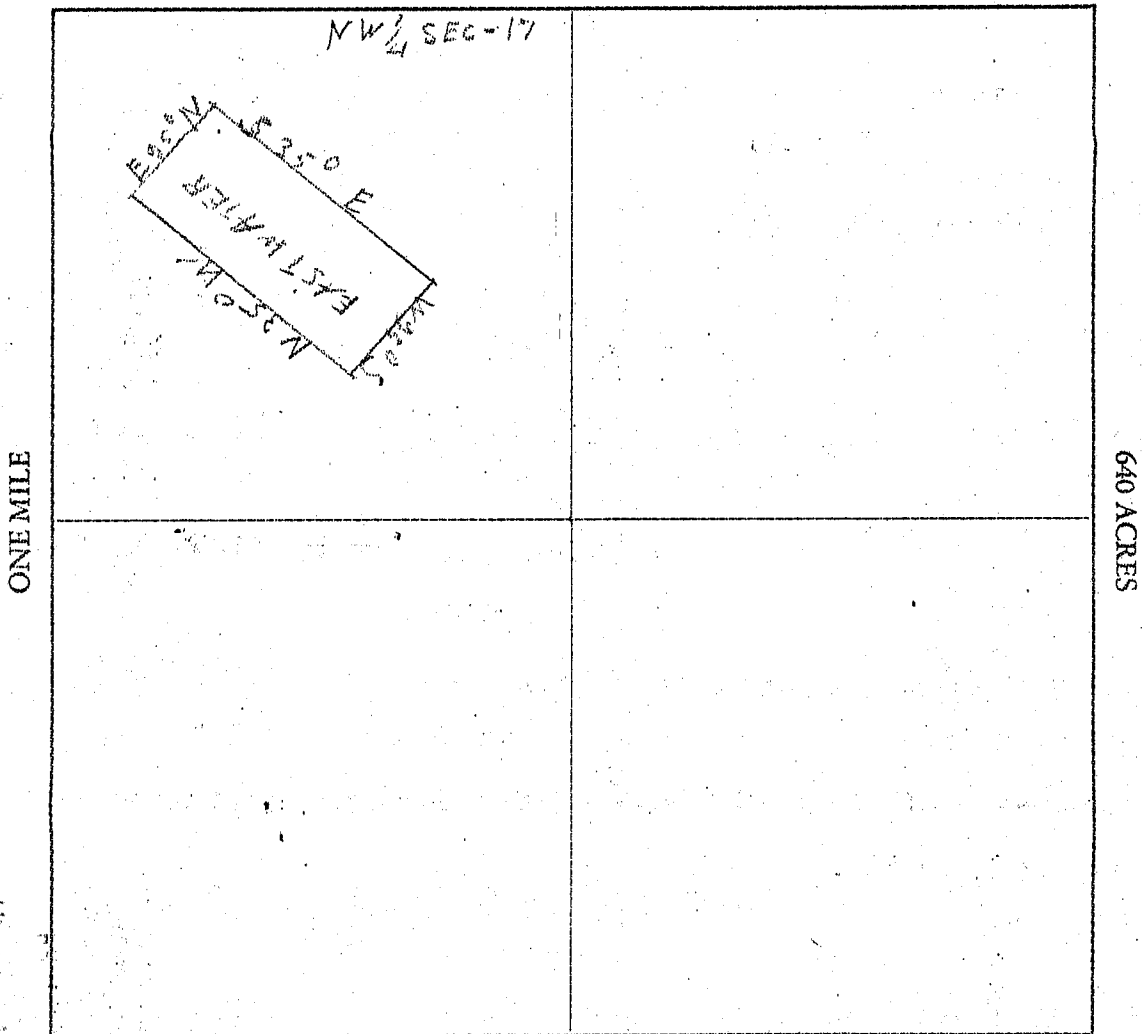
MAP

One inch = One thousand feet

North Arrow



ONE MILE



Section 17 Range 14E Township 1N, G&SRB&M

Date March 8, 1979

Bohme Partnership

By William E. Bohme

Signature

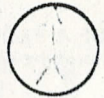
MAP OF MINING CLAIM LOCATION

- The name of the claim is East Water
- The SE corner of the claim is 2640 feet in a E 25° S direction to a survey monument or permanent natural object described as BM 5334 located at Juniper Flat on Webster Mountain
- The type of location monument is 2 x 2 post 4' high with rocks 3' high
The type of corner and end monuments are 2 x 2 posts 4' high with rocks 3' high
- The bearing and distance between the corners of the claim are beginning at the SW corner of the claim, 1500 feet in a N 35° W direction to the NW corner, then 600 feet in a E 25° N direction to the NE corner, then 1500 feet in a S 35° E direction to the SE corner, then 600 feet in a W 25° S direction to the point of beginning.

MAR MC 4074⁴

One inch = One thousand feet

North Arrow



ONE MILE

ONE MILE

NW 1/4 SEC-17

This map is attached to the executed copy of the location notice and map dated March 8, 1979, recorded in Docket 469, Pages 458 and 459 in the office of the Gila County Recorder, and is recorded in order to specify that the claim located is a LODE claim. No right, title or interest in said claim is waived by recording this map or by re-recording the executed copy of the location notice and map dated March 8, 1979.

Dated this 28th day of March, 1979.
BOHME PARTNERSHIP

by William E. Bohme

640 ACRES

RECEIVED
BLM. AZ STATE OFFICE
MAY 3 1 41 PM '79
PHOENIX, ARIZONA
G&SRB

Section 17 Range 14E Township 1NDate March 8, 1979

Bohme Partnership

By William E. Bohme

Signature

#300
2130
C

438698

STATE OF ARIZONA, County of Gila, ss;

I do hereby certify that the within instrument was filed and recorded at request of William E. Bohme

Date March 28, 1979 Time 2:30 P. M., Docket 470 Official Records Page S. 235-238
Records of Gila County, Arizona.

WITNESS my hand and official seal the day and year first above written.

William E. Bohme
Box 492
Miami, Az 86539

INDEXED
MICROFILMED
PAGED
COMPARED

MARY V. DE PAOLI, County Recorder

By Delia L. Campos Deputy.

RECEIVED
MAR 31 1979
COUNTY CLERK
GILA COUNTY

STATE OF ARIZONA,
County of Gila }I hereby certify that the within instrument was filed and recorded
ss. March 19th., 19 79, at 10:00 A.M.

Fee No.:

438353

In Docket No. 469, Page S 456 & 457, at the request of
William E. Bohme.

When recorded mail to:

William E. Bohme
P.O. Box 492
Miami, AZ 85539

INDEXED

MICROFILMED

PAGE

COMPARED

Witness my hand and official seal.

MARY V. DE PAOLI,

County Recorder

By

Mary V. De Paoli,

Recorder

Fee: \$ 3.00
10:00
C

NOTICE OF MINING CLAIM LOCATION

1. ☐ Location ☐ Amendment ☒ Relocation
2. ☐ Placer ☐ Lode ☐ Millsite ☐ Tunnelsite
3. The name and address of the Locator is

A MC 40745BOHME PARTNERSHIP, William E. Bohme, Eula Bohme, Jane Wagner
and Katherine Johnson NameBox 492

Address

Miami,
CityAZ
State85539
Zip

4. The name of the claim is Green Dragon
5. The date of the location is March 8, 1979
6. The claim is 1500 feet long and 600 feet wide. The distance from the Location monument to each end of the claim is 10' feet in a Northeasterly direction and 1490 feet in a Southwesterly direction.
7. The general course of the claim is from the Southwest to the Northeast.
8. The location of the claim is in Section 25, Township 1N, Range 13E
G&SRB&M, Globe-Miami Mining District, Gila County, Arizona.
9. If amending or relocating, the previous claim name was Green Dragon
Page _____ recorded in Docket 120, Book 432,
Globe-Miami Mining District, Gila County, Arizona.
10. The location of the claim with reference to a natural object or permanent monument is _____
bearing from the southwest corner of Green Dragon to
VABM 4282 located on Grisley Mountain is W 15° S approxi-
mately 3/10 mile.

Date March 8, 1979

Bohme Partnership

By

William E. Bohme
SignatureRECEIVED
B.L.M. AZ STATE OFFICE
MAY 3 1 41 PM '79
PHOENIX, ARIZONA

MAP OF MINING CLAIM LOCATION

- The name of the claim is Green Dragon
- The SW corner of the claim is 1584 feet in a W 15° S direction to a survey monument or permanent natural object described as VABM 4828 located on Grizzley Mountain
- The type of location monument is 2 x 2 post 4' high with rocks 3' high
The type of corner and end monuments are 2 x 2 posts 4' high with rocks 3' high
- The bearing and distance between the corners of the claim are beginning at the SW corner of the claim, 1500 feet in a N 19° E direction to the NW corner, then 600 feet in a E 20° S direction to the NE corner, then 1500 feet in a S 19° W direction to the SE corner, then 600 feet in a W 20° N direction to the point of beginning.

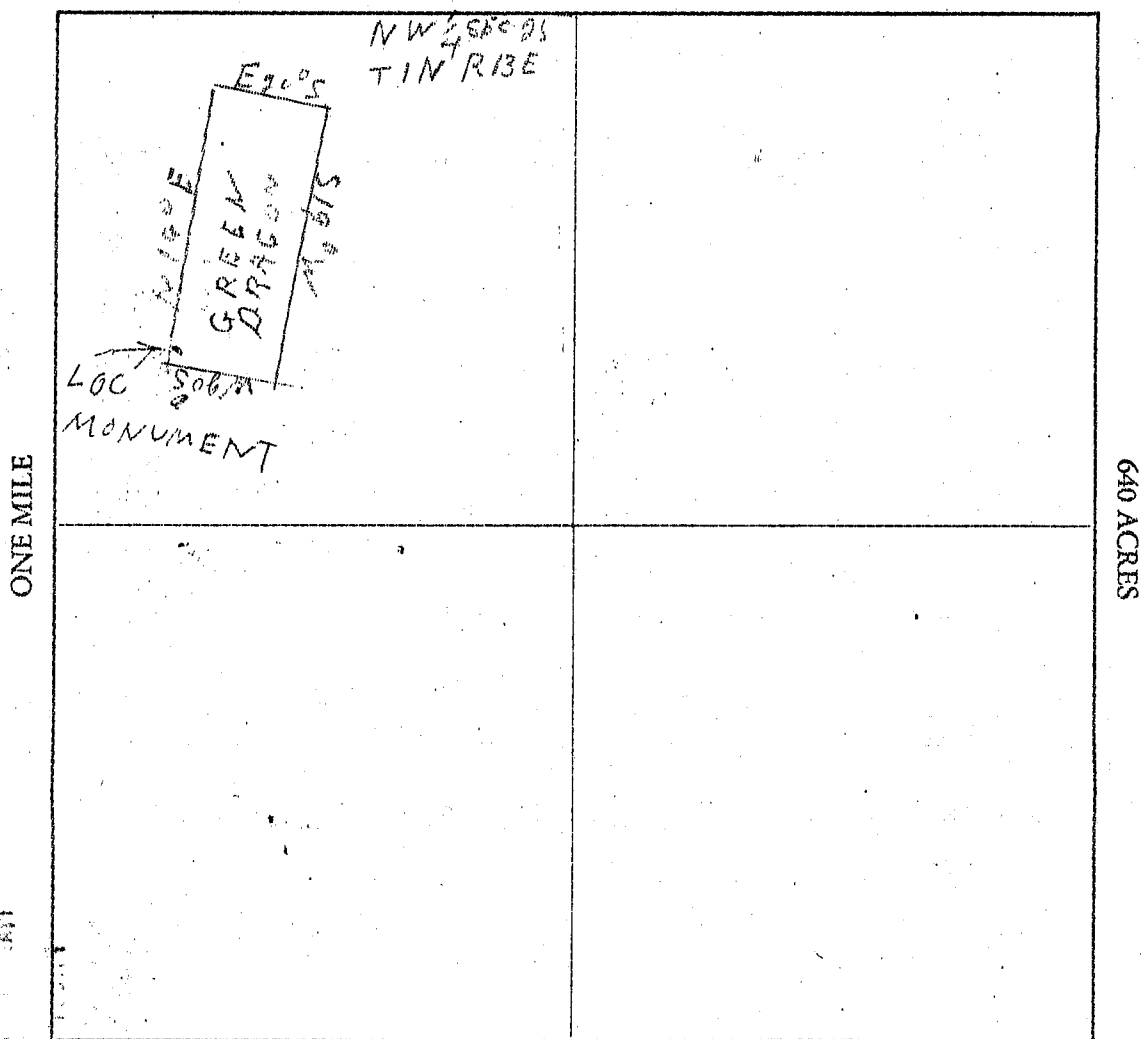
MAP

One inch = One thousand feet

North Arrow



ONE MILE

Section 35 Range 13 E Township 14, G&SRB&MDate March 8, 1979

Bohme Partnership

By

Signature

MAP OF MINING CLAIM LOCATION

- The name of the claim is Green Dragon
- The SW corner of the claim is 1584 feet in a W 15° S direction to a survey monument or permanent natural object described as VABM 4828
located on Grizzley Mountain
- The type of location monument is 2 x 2 post 4' high with rocks 3' high
The type of corner and end monuments are 2 x 2 posts 4' high with rocks 3' high
- The bearing and distance between the corners of the claim are beginning at the SW corner of the claim, 1500 feet in a N 19° E direction to the NW corner, then 600 feet in a E 20° S direction to the NE corner, then 1500 feet in a S 19° W direction to the SE corner, then 600 feet in a W 20° N direction to the point of beginning.

MAP

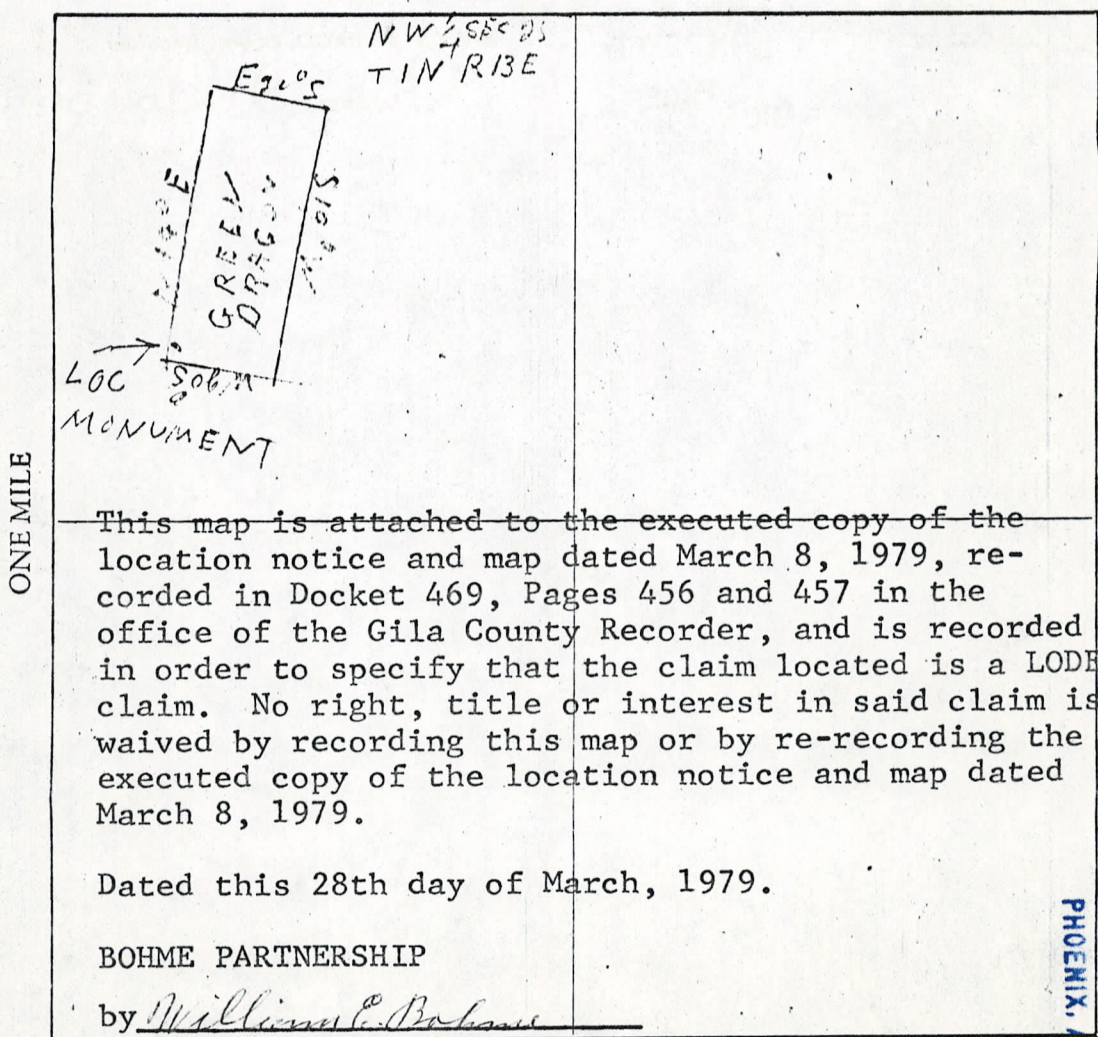
A MC 40745

One inch = One thousand feet

North Arrow



ONE MILE

Section 3 Range 13 E Township 1 NDate March 8, 1979

Bohme Partnership

By

William E. Bohme

Signature

438697

\$300
2:30
C

438697

STATE OF ARIZONA, County of Gila, ss;

I do hereby certify that the within instrument was filed and recorded at request of William E. Bohme

Date March 28, 1979 Time 2:30 P. M., Docket 470 Official Records Page S 231-234
Records of Gila County, Arizona.

WITNESS my hand and official seal the day and year first above written.

William E. Bohme

Box 492

Miami, Az 85539

INDEXED

PAGED
MICROFILMED
COMPARED

MARY V. DE PAOLI, County Recorder

By Celia J. Campos Deputy.

RECEIVED
MAR 31 1979
BIRMINGHAM OFFICE

STATE OF ARIZONA, } ss. I hereby certify that the within instrument was filed and recorded
 County of Gila } March 15, 19 79, at 1:55 P. M.
 In Docket No. 469, Page s 248 & 249, at the request of
William E. Bohme

Fee No.:

438261

 INDEXED
 MICROFILMED
 PAGED
 COMPARED

When recorded mail to:

William E. Bohme
 Box 492
 Miami, AZ 85539

Witness my hand and official seal.

MARY V. DE PAOLI,

County Recorder

By

Mary V. De Paoli
 Recorder

 Fee: \$3.00
 1155
 e

NOTICE OF MINING CLAIM LOCATION

1. ☐ Location ☐ Amendment ☒ Relocation
 2. ☐ Placer ☐ Lode ☐ Mill site **A MC 40746** ☐ Tunnelsite
 3. The name and address of the Locator is

Bohme Partnership; William E. Bohme, Eula Bohme, Jane Wagner
and Katherine Johnson Name

Box 492

Address

Miami

AZ

85539

City

State

Zip

4. The name of the claim is Walnut
 5. The date of the location is March 6, 1979
 6. The claim is 1500 feet long and 600 feet wide. The distance from the Location monument to each end of the claim is 10 feet in a northerly direction and 1490 feet in a southerly direction.
 7. The general course of the claim is from the south to the north.
 8. The location of the claim is in Section 5, Township 1N, Range 14E
G&SRB&M, Globe-Miami Mining District, Gila County, Arizona.
 9. If amending or relocating, the previous claim name was Walnut
recorded in Docket 8, Page 443,
Globe-Miami Mining District, Gila County, Arizona.
 10. The location of the claim with reference to a natural object or permanent monument is bearing from SE corner Walnut to VABM 5776 on Webster
Mountain is S 30° approximately 4/10 mile.

 RECEIVED
 B.L.M. AZ STATE OFFICE
 MAY 3 1 41 PM '79
 PHOENIX, ARIZONA
Date March 6, 1979

Bohme Partnership

by

William E. Bohme
 Signature

MAP OF MINING CLAIM LOCATION

1. The name of the claim is Walnut
2. The SE corner of the claim is 2092 feet in a S 30° E direction to a survey monument or permanent natural object described as VABM 5776 on Webster Mountain
3. The type of location monument is 2 x 2 post 4' high with stones 3' high
The type of corner and end monuments are 2 x 2 posts with stones 3' high
4. The bearing and distance between the corners of the claim are beginning at the SW corner of the claim, 1500 feet in a N 68° E direction to the NW corner, then 600 feet in a S 26° E direction to the NE corner, then 1500 feet in a S 68° W direction to the SE corner, then 600 feet in a W 26° N direction to the point of beginning.

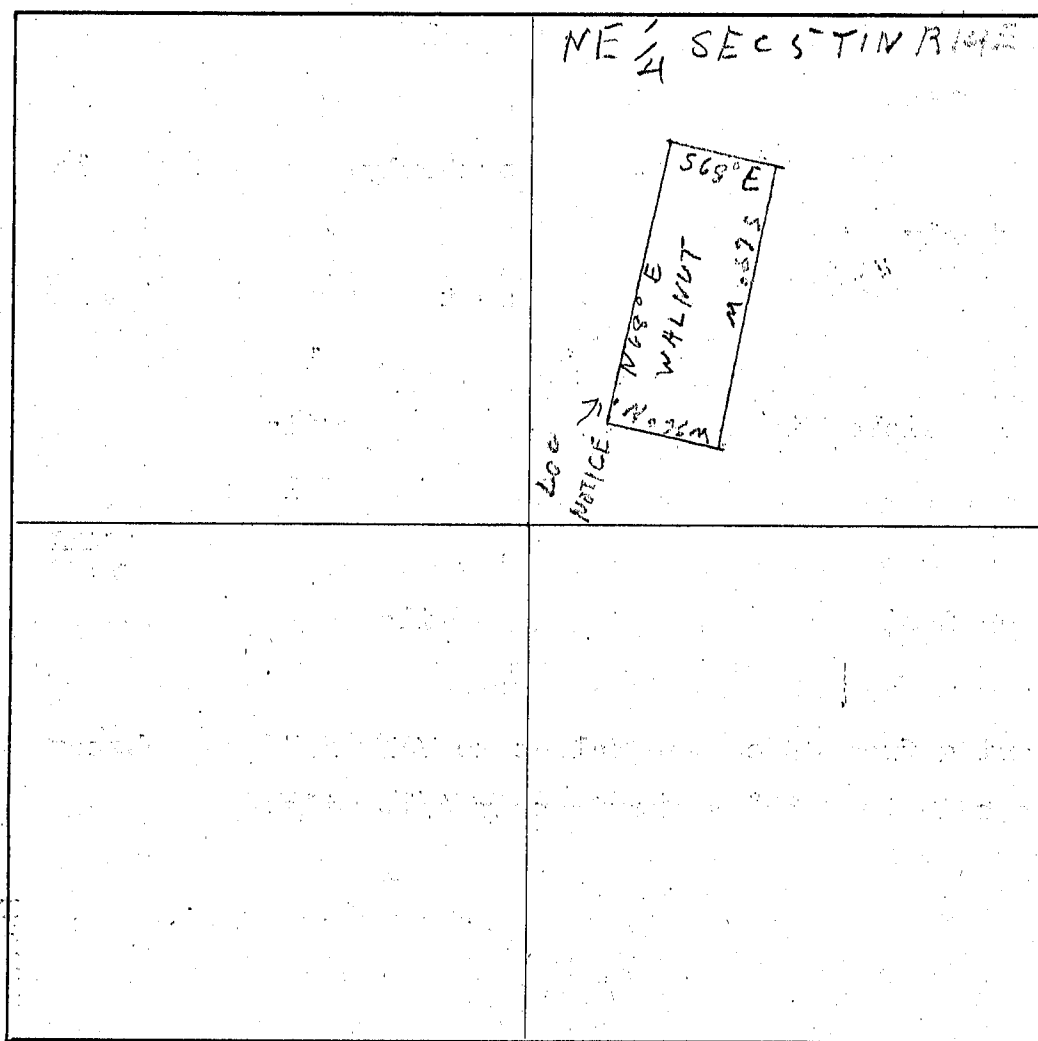
MAP

One inch = One thousand feet

North Arrow



ONE MILE

Section 5 Range 14E Township 1N, G&SRB&MDate March 6, 1979

Bohme Partnership

by

William C. Bohme

Signature

MAP OF MINING CLAIM LOCATION

- The name of the claim is Walnut
- The SE corner of the claim is 2092 feet in a S 30° E direction to a survey monument or permanent natural object described as VABM 5776 on Webster Mountain
- The type of location monument is 2 x 2 post 4' high with stones 3' high
The type of corner and end monuments are 2 x 2 posts with stones 3' high
- The bearing and distance between the corners of the claim are beginning at the SW corner of the claim, 1500 feet in a N 68° E direction to the NW corner, then 600 feet in a S 26° E direction to the NE corner, then 1500 feet in a S 68° W direction to the SE corner, then 600 feet in a W 26° N direction to the point of beginning.

MAP
A MC 40746

One inch = One thousand feet

North Arrow



ONE MILE

ONE MILE

NE 1/4 SEC 5 T14N R10E

640 ACRES

LOC NOTICE

WALNUT

S 68° E

1500

600

This map is attached to the executed copy of the location notice and map dated March 6, 1979, recorded in Docket 469, Pages 248 and 249 in the office of the Gila County Recorder, and is recorded in order to specify that the claim located is a LODE Claim. No right, title or interest in said claim is waived by recording this map or by re-recording the executed copy of the location notice and map dated March 6, 1979.

Dated this 28th day of March, 1979.
BOHME PARTNERSHIP

by William C. Bohme

PHOENIX, ARIZONA

 RECEIVED
 B.L.M. AZ STATE OFFICE
 MAY 3 1 41 PM '79
 G&SB&M
Section 5 Range 14E Township 1NDate March 6, 1979

Bohme Partnership

by William C. Bohme

Signature

438691

STATE OF ARIZONA, County of Gila, ss:

I do hereby certify that the within instrument was filed and recorded at request of William E. Bohme

Date Mar. 28, 1979 Time 1:30 P. M., Docket 470 Official Records Page S. 216 - 219
Records of Gila County, Arizona.

WITNESS my hand and official seal the day and year first above written.

MARY V. DE PAOLI, County Recorder

INDEXED
MICROFILMED
PAGED
COMPARED

By Mary V. De Paoli Recorder

RECEIVED
MAR 31 11 54 AM '79
PHOENIX, ARIZONA

STATE OF ARIZONA,

County of Gila

I hereby certify that the within instrument was filed and recorded
April 1st., 1981, at 10:30 A.M.

Fee No.:

468244

In Docket No. 530

Pages 599 & 600

at the request of

William E. Bohme.

When recorded mail to:

William E. Bohme
P.O. Box 492
Miami, Az, 85539

Witness my hand and official seal.

MARY V. DE PAOLI,

County Recorder

By Mary V. De Paoli

Recorder

Fee: \$3⁰⁰
10:30
C

NOTICE OF MINING CLAIM LOCATION

1. ☐ Location ☒ Amendment ☐ Relocation
2. ☐ Placer ☒ Lode ☐ Millsite ☐ Tunnelsite

3. The name and address of the Locator is

BOHME PARTNERSHIP, William E. Bohme, Eula Bohme, Jane Wagner, and
Katherine Johnson Name

P.O. Box 492

Address

Miami,

City

Arizona

State

85539

Zip

4. The name of the claim is California No. 1
5. The date of the ^{original} location is March 8, 1979 Present Amendment: March 31, 1981
6. The claim is 1415 feet long and 584 feet wide. The distance from the Location monument to each end of the claim is 10 feet in a northeasterly direction and 1405 feet in a southwesterly direction.
7. The general course of the claim is from the northeast to the southwest.
8. The location of the claim is in Section 6, Township 1 South, Range 14 East, G. & S.R.M. Globe-Miami Mining District, Gila County, Arizona.
9. If amending or relocating, the previous claim name was California No. 1
Orig. Loc: Pg. 322, Book 36 of Mines, Gila County Records
and relocation as recorded in Docket 468, Page 940
and in Docket 470, Page 168, G.C.R.
Globe-Miami Mining District, GILA County, Arizona.
10. The location of the claim with reference to a natural object or permanent monument is
S. 21° 22' 11" E., 4290.7 feet to the scribed stone marking
the SE. Cor. of Section 6, T. 1 S., R. 14 E., G. & S.R.M.
This claim's southeasterly side-line coincides in part with the northwesterly end-line of the Granit Reef lode claim, and also coincides in part with the northwesterly side-line of the Granit Reef No. 2 lode claim; its southwesterly end-line is overlapped by the northeasterly end-line of the California No. 6 lode claim.

Date 3-31-81

William E. Bohme
Signature

MAP OF MINING CLAIM LOCATION

1. The name of the claim is California No. 1
2. The easternmost corner of the claim is 4290.7 feet in a N. 21° 22' 11" W. direction from ~~xx~~ a survey monument or permanent natural object described as the SE. Cor. Sec. 6,
T. 1 S., R. 14 E., G. & S.R.M.
3. The type of location monument is a 2x2 wooden post 4 ft. abv. grd., with rocks
supporting same to height of 3' abv. grd.
The type of corner and end monuments are 2x2 posts, 4' abv. grd., similarly supported.
4. The bearing and distance between the corners of the claim are beginning at the easternmost
an angle-pt. in the SE. Side
corner of the claim, 562 feet in a S. 62° 39' W. direction to ~~the~~
corner, then 850 feet in a S. 69° 31' W. direction to the southernmost corner,
then 584 feet in a N. 26° 59' W. direction to the westernmost corner, then
1414 feet in a N. 67° 28' E. direction to the ~~point of beginning~~ northernmost corner;
then S. 26° 59' E., 555 feet to the point of beginning.

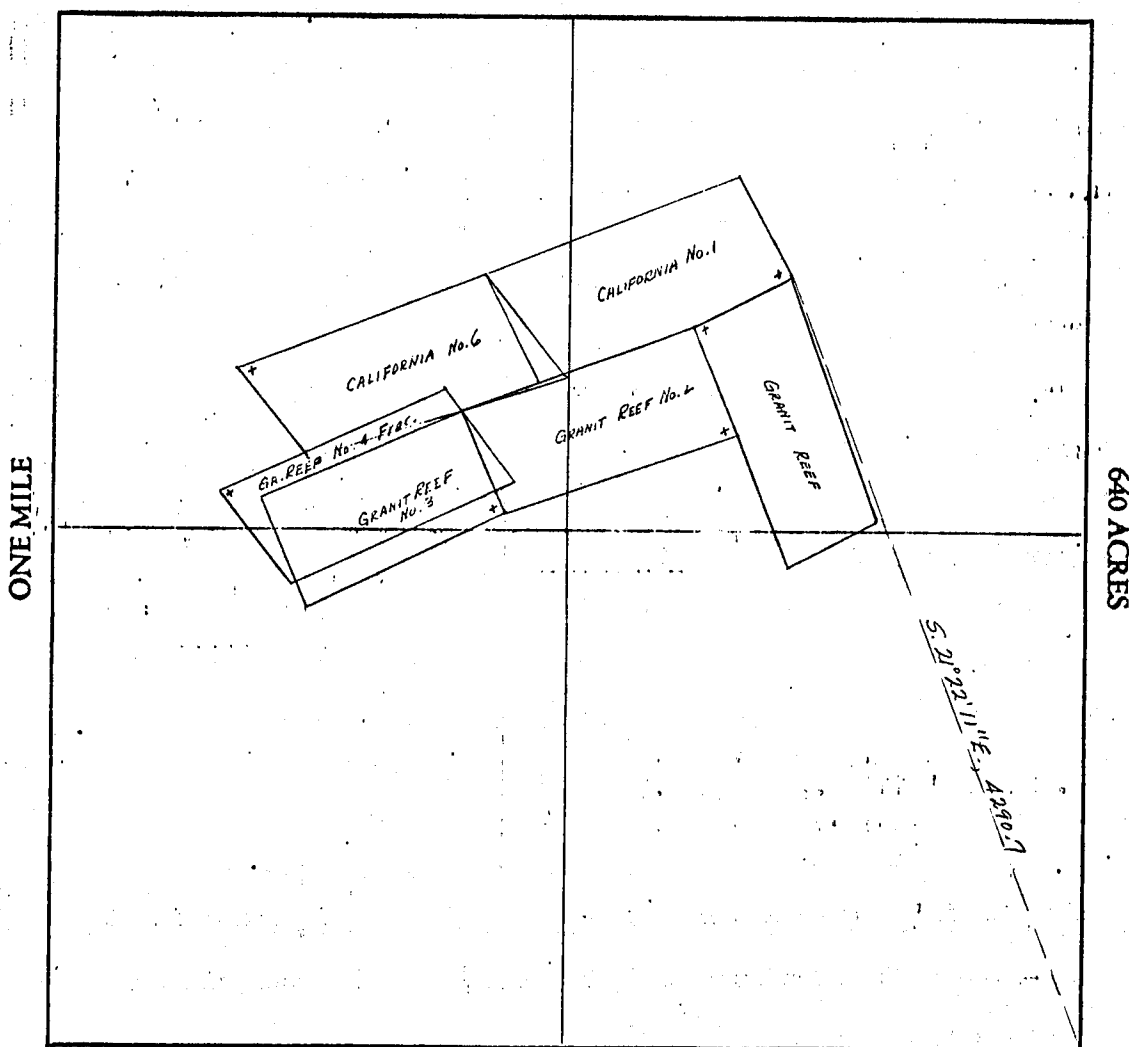
MAP

One inch = One thousand feet

North Arrow



ONE MILE



Section 6 Township 1 South, Range 14 East, Gila and Salt River
Range 14 Township 1 South, Range 14 East, Gila and Salt River
Meridian, Arizona

Date 3-31-81

William C. Behr
Signature

STATE OF ARIZONA,

County of Gila

ss.

I hereby certify that the within instrument was filed and recorded
on March 9, 1979, at 1:00 P.M.In Docket No. 468, Page s 940 & 941, at the request ofWilliam H. Bohme

When recorded mail to:

William E. Bohme
Box 492
Miami, AZ 85539

Witness my hand and official seal.

MARY V. DE PAOLI,

County Recorder

By Mary V. DePaoli,
Recorder

Fee No.:

438108INDEXED
MICROFILMED
PAGED
COMPAREDFee: \$3.00
1.00
C

NOTICE OF MINING CLAIM LOCATION

1. ☐ Location ☐ Amendment ☒ Relocation
2. ☐ Placer ☐ Lode ☐ Millsite 40747 ☐ Tunnelsite
A MC
3. The name and address of the Locator is

BOHME PARTNERSHIP, Wm. E. Bohme, Eula Bohme, Jane Wagner, and
Katherine Johnson

Name

Box 492

Address

Miami

City

AZ

State

85539

Zip

4. The name of the claim is California No. 1
5. The date of the location is March 8, 1979
6. The claim is 1500 feet long and 600 feet wide. The distance from the Location monument to each end of the claim is 10 feet in a Southerly direction and 1490 feet in a Northerly direction.
7. The general course of the claim is from the Northeast to the Southwest
8. The location of the claim is in Section 6, Township 1S, Range 14E
G&SRB&M, Globe-Miami Mining District, Gila County, Arizona.
9. If amending or relocating, the previous claim name was California No. 1
Page _____
recorded in Book 322, Book 36,
Globe-Miami Mining District, Gila County, Arizona.
10. The location of the claim with reference to a natural object or permanent monument is _____
bearing from the NW corner California No. 1 to BM 3642 is
W 40° N. Distance is approximately 3/4 mile.

RECEIVED
B.L.M. AZ STATE OFFICE
MAY 3 1 41 PM '79
PHOENIX, ARIZONADate March 8, 1979Bohme PartnershipBy William E. Bohme

Signature

MAP OF MINING CLAIM LOCATION

- The name of the claim is California No. 1
- The NW corner of the claim is 3960 feet in a W 40° N direction to a survey monument or permanent natural object described as BM 3642
located on Pinto Creek near Carlotta Mine
- The type of location monument is 2 x 2 post 4' high with rocks 3' high
The type of corner and end monuments are 2 x 2 posts 4' high with rocks 3' high
- The bearing and distance between the corners of the claim are beginning at the NE corner of the claim, 1500 feet in a S 50° W direction to the SE corner, then 600 feet in a W 30° N direction to the SW corner, then 1500 feet in a N 50° E direction to the NW corner, then 600 feet in a E 30° S direction to the point of beginning.

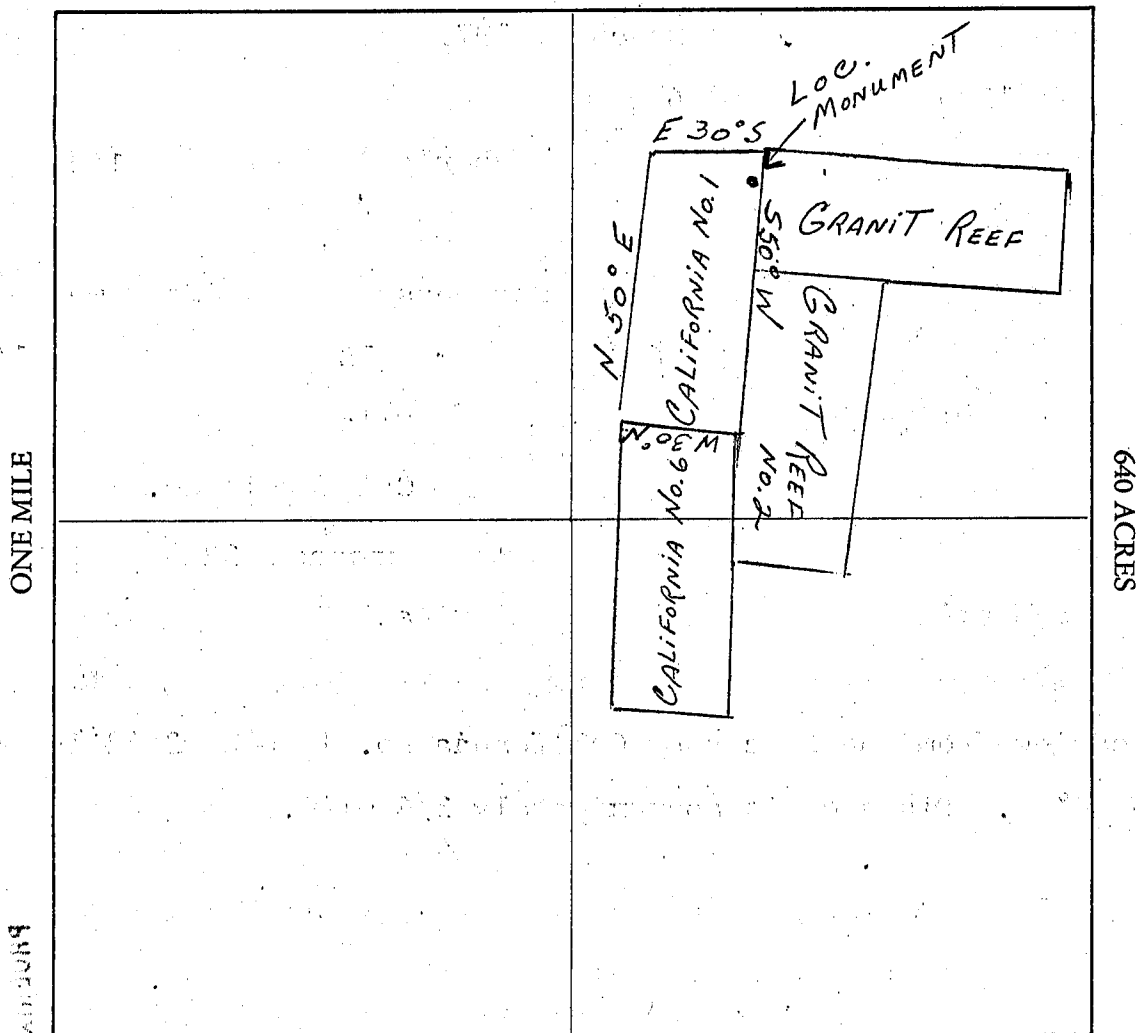
MAP

One inch = One thousand feet

North Arrow



ONE MILE

Section 6 Range 13E Township 1S, G&SRB&MDate March 8, 1979

Bohme Partnership

By

Signature

MAP OF MINING CLAIM LOCATION

- The name of the claim is California No. 1
- The NW corner of the claim is 3960 feet in a W 40° N direction to a survey monument or permanent natural object described as BM 3642
located on Pinto Creek near Carlotta Mine
- The type of location monument is 2 x 2 post 4' high with rocks 3' high
The type of corner and end monuments are 2 x 2 posts 4' high with rocks 3' high
- The bearing and distance between the corners of the claim are beginning at the NE corner of the claim, 1500 feet in a S 50° W direction to the SE corner, then 600 feet in a W 30° N direction to the SW corner, then 1500 feet in a N 50° E direction to the NW corner, then 600 feet in a E 30° S direction to the point of beginning.

MAP MC 40747

One inch = One thousand feet

North Arrow



ONE MILE

This map is attached to the executed copy of the location notice and map dated March 8, 1979, recorded in Docket 468, Pages 940 and 941 in the office of the Gila County Recorder, and is recorded in order to specify that the claim located is a LODE claim. No right, title or interest in said claim is waived by recording this map or by re-recording the executed copy of the location notice and map dated March 8, 1979.

Dated this 28th day of March, 1979.

BOHME PARTNERSHIP

by William E. Bohme

ONE MILE

640 ACRES

PHOENIX, ARIZONA

LOC. MONUMENT

E 30° S

N 50° E

W 30° N

CALIFORNIA No. 1

CALIFORNIA No. 6

GRANIT REEF

GRANIT REEF No. 2

RECEIVED
B.L.M. AZ STATE OFFICE
MAY 3 1 41 PM '79

Section 6 Range 13E Township 1S G&SRB&MDate March 8, 1979

Bohme Partnership

By

William E. Bohme
Signature

\$ 3.00
1:30
M

438679

STATE OF ARIZONA, County of Gila, ss;

I do hereby certify that the within instrument was filed and recorded at request of William E. Bohme

Date Mar. 28, 1979 Time 1:30 P. M., Docket 470 Official Records Pages 168 - 171
Records of Gila County, Arizona.

WITNESS my hand and official seal the day and year first above written.

MARY V. DE PAOLI, County Recorder

By Mary V. De Paoli, Recorder

INDEXED
MICROFILMED
PAGED
COMPARED

RECEIVED
MAR 29 1979
GILA COUNTY

STATE OF ARIZONA, } I hereby certify that the within instrument was filed and recorded
County of Gila } ss. April 1st., 19 81, at 10:30 A.M.
In Docket No. 530, Pages 601 & 602, at the request of
William E. Bohme.

Fee No.:
468245

When recorded mail to:

Witness my hand and official seal.

MARY V. DE PAOLI,

County Recorder

By Mary V. De Paoli,
Recorder

Fee: \$ 3.00
10:30
C

NOTICE OF MINING CLAIM LOCATION

1. ☐ Location ☒ Amendment ☐ Relocation
2. ☐ Placer ☒ Lode ☐ Millsite ☐ Tunnelsite

3. The name and address of the Locator is

BOHME PARTNERSHIP, William E. Bohme, Eula Bohme, Jane Wagner, and
Katherine Johnson Name

P.O. Box 492

Address

Miami,

Arizona

85539

City

State

Zip

4. The name of the claim is California No. 6
5. The date of the ^{original} location is March 8, 1979 Present Amendment: March 31, 1981
6. The claim is 1397 feet long and 600 feet wide. The distance from the Location monument to each end of the claim is 10 feet in a southwesterly direction and 1387 feet in a northeasterly direction.
7. The general course of the claim is from the southwest to the northeast.
8. The location of the claim is in Section 6, Township 1 South, Range 14 East,
G. & S.R.M. Globe-Miami Mining District, Gila County, Arizona.
9. If amending or relocating, the previous claim name was California No. 6
Orig. Loc: Pg. 359, Book 36 of Mines, Gila County Records
and relocation as recorded in Docket 468, Page 942,
and in Docket 470, Page 164, G.C.R.
Globe-Miami Mining District, GILA County, Arizona.
10. The location of the claim with reference to a natural object or permanent monument is _____
S. 52° 02' 57" E., . . 5594.6 feet to the scribed stone marking
the SE. Cor. of Section 6, T. 1 S., R. 14 E., G. & S.R.M.
The northeasterly end-line of this lode claim overlaps into the southweterly
end of the California No. 1 lode claim; the NELY portion of the SELY side-
line overlaps slightly into the Granit Reef No. 2 lode; the SELY side-line
also passes through the most westerly corner of the Granit Reef No. 2 lode
which is also the most northerly corner of the Granit Reef No. 3 lode.

Date 3-31-81

William E. Bohme
Signature

MAP OF MINING CLAIM LOCATION

1. The name of the claim is California No. 6
2. The southernmost corner of the claim is 5594.6 feet in a N. 52° 02' 57" W. direction from ~~the~~ a survey monument or permanent natural object described as the SE. Cor. Sec. 6,
T. 1 S., R. 14 E., G. & S.R.M.
3. The type of location monument is a 2x2 wooden post 4 ft. abv. grd., with rocks
supporting same to height of 3' abv. grd.
The type of corner and end monuments are 2x2 posts, 4' abv. grd., similarly supported.
4. The bearing and distance between the corners of the claim are beginning at the westernmost
corner of the claim, 569 feet in a S. 39° 34' E. direction to the southernmost
corner; then 1409 feet in a N. 71° 11½' E. direction to the easternmost corner,
then 638 feet in a N. 39° 34' W. direction to the northernmost corner, then
1386 feet in a S. 68° 31½' W. direction to the point of beginning.

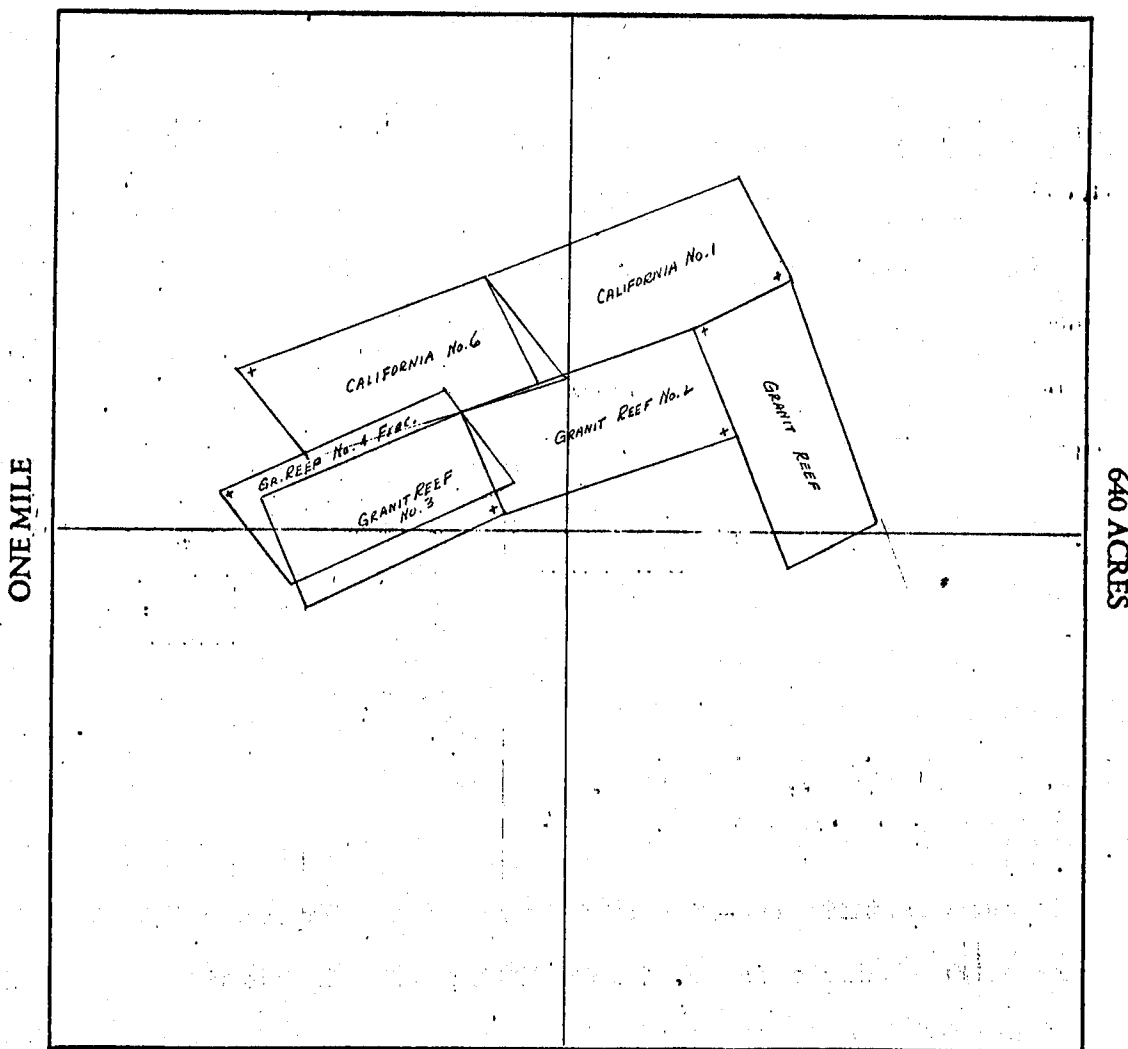
MAP

One inch = One thousand feet

North Arrow



ONE MILE



Section 6 Township 1 South, Range 14 East, Gila and Salt River
~~Range~~ ~~Township~~ ~~Meridian~~, ~~Arizona~~
Meridian, Arizona

Date 3-31-81

William C. Belme
Signature

STATE OF ARIZONA, } ss. I hereby certify that the within instrument was filed and recorded
 County of Gila } on March 9, 19 79, at 1:00 P. M.
 In Docket No. 468, Page 942 & 943, at the request of
William H. Bohme

When recorded mail to:

Wm. E. Bohme
 Box 492
 Miami, AZ 85539

Witness my hand and official seal.

MARY V. DE PAOLI,

County Recorder

By

Mary V. De Paoli,

Recorder

Fee No.:

438109

INDEXED
 MICROFILMED
 PAGED
 COMPARED

Fee: \$3.00

1:00

C

NOTICE OF MINING CLAIM LOCATION

1. ☐ Location ☐ Amendment ☒ Relocation
 2. ☐ Placer ☐ Lode ☐ Millsite ☐ Tunnelsite
 3. The name and address of the Locator is **A MC 40748**

BOHME PARTNERSHIP - Wm. E. Bohme, Eula Bohme, Jane Wagner, and
Katherine Johnson Name

Box 492

Address

Miami,

AZ

85539

City

State

Zip

4. The name of the claim is California No. 6
 5. The date of the location is March 8, 1979
 6. The claim is 1500 feet long and 600 feet wide. The distance from the Location monument to each end of the claim is 10 feet in a Northerly direction and 1490 feet in a Southerly direction.
 7. The general course of the claim is from the Southwest to the Northeast
 8. The location of the claim is in Section 6, Township 1S, Range 14E
G&SRB&M, Globe-Miami Mining District, Gila County, Arizona.
 9. If amending or relocating, the previous claim name was California No. 6
 Page XXXX recorded in Docket 359, Book 36,
Records of Mines
Globe-Miami Mining District, Gila County, Arizona.
 10. The location of the claim with reference to a natural object or permanent monument is bearing from SE corner California No. 6 to BM 4668 is S 40° E
distance approximately 1 3/20 miles.

RECEIVED
 B.L.M. AZ STATE OFFICE
 MAY 3 1 42 PM '79
 PHOENIX, ARIZONA

Bohme Partnership

Date March 8, 1979

By

William E. Bohme

Signature

MAP OF MINING CLAIM LOCATION

1. The name of the claim is California No. 6
2. The SE corner of the claim is 5972 feet in a S 40° E direction to a survey monument or permanent natural object described as BM 4668
located on Old Superior Highway
3. The type of location monument is 2 x 2 posts 4' high with rocks 3' high
The type of corner and end monuments are 2 x 2 posts 4' high with rocks 3' high
4. The bearing and distance between the corners of the claim are beginning at the SW corner of the claim, 1500 feet in a N 50° E direction to the NW corner, then 600 feet in a E 30° S direction to the NE corner, then 1500 feet in a S 50° W direction to the SE corner, then 600 feet in a W 30° N direction to the point of beginning.

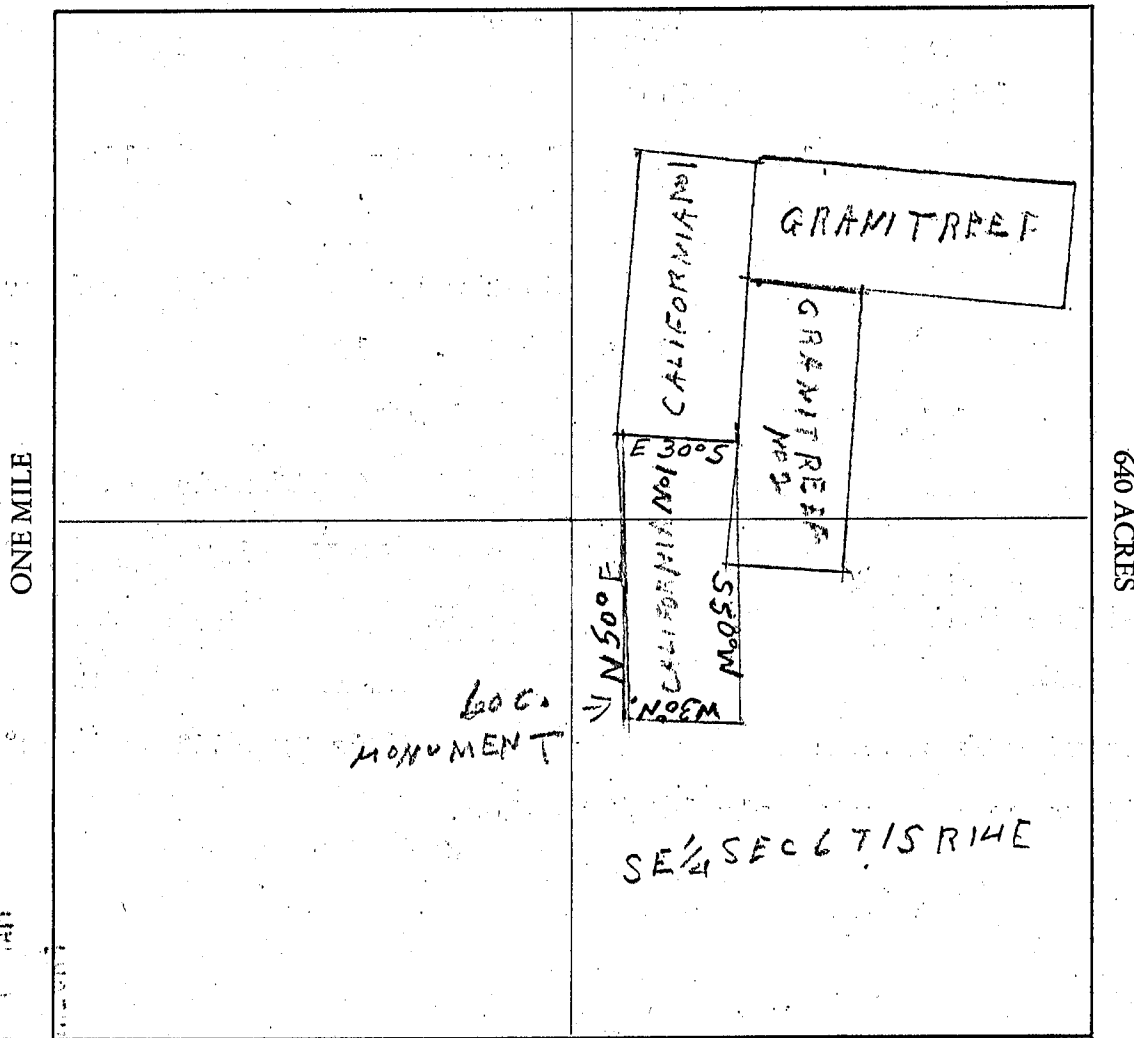
MAP

One inch = One thousand feet

North Arrow



ONE MILE



Section 6 Range 14E Township 1S, G&SRB&M

Date March 8, 1979

BOHME PARTNERSHIP

By

William E. Bohme

Signature

MAP OF MINING CLAIM LOCATION

1. The name of the claim is California No. 6
2. The SE corner of the claim is 5972 feet in a S 40° E direction to a survey monument or permanent natural object described as BM 4668
located on Old Superior Highway
3. The type of location monument is 2 x 2 posts 4' high with rocks 3' high
The type of corner and end monuments are 2 x 2 posts 4' high with rocks 3' high
4. The bearing and distance between the corners of the claim are beginning at the SW corner of the claim, 1500 feet in a N 50° E direction to the NW corner, then 600 feet in a E 30° S direction to the NE corner, then 1500 feet in a S 50° W direction to the SE corner, then 600 feet in a W 30° N direction to the point of beginning.

MAP A MC 40748

One inch = One thousand feet

North Arrow



ONE MILE

This map is attached to the executed copy of the location notice and map dated March 8, 1979, recorded in Docket 468, Pages 942 and 943 in the office of the Gila County Recorder, and is recorded in order to specify that the claim located is a LODE claim. No right, title or interest in said claim is waived by recording this map or by re-recording the executed copy of the location notice and map dated March 8, 1979.

Dated this 28th day of March, 1979.
BOHME PARTNERSHIP
by William E. Bohme loc. MONUMENT

ONE MILE

640 ACRES

GRANITE TREE

GRANITE TREE

SE 1/4 SEC 6 T15 R14E

PHOENIX, ARIZONA

MAY 3 1 41 PM '79

RECEIVED
B.L.M. AZ STATE OFFICE
G&SR&M

Section 6 Range 14E Township 1SDate March 8, 1979

BOHME PARTNERSHIP

By

Signature

438678

STATE OF ARIZONA, County of Gila, ss;

I do hereby certify that the within instrument was filed and recorded at request of William E. Bohme

Date Mar. 28, 1979 Time 1:30 P. M., Docket 470 Official Records Page s 164 - 167

Records of Gila County, Arizona.

WITNESS my hand and official seal the day and year first above written.

MARY V. DE PAOLI, County Recorder

INDEXED
MICROFILMED
PAGED
COMPARED

By Mary V. De Paoli, Recorder

RECORDS OFFICE

MAR 31 1979

PHOTOGRAPHY

STATE OF ARIZONA,

County of Gila

ss.

I hereby certify that the within instrument was filed and recorded
March 15, 1979, at 1:55 P. M.In Docket No. 469Pages 236 & 237

at the request of

William E. Bohme

When recorded mail to:

Wm. E. Bohme
Box 492
Miami, AZ 85539

Witness my hand and official seal.

MARY V. DE PAOLI,

County Recorder

By Mary V. De Paoli,

Recorder

Fee No.:

438255

INDEXED

MICROFILMED

PAGED

COMPARED

Fee: \$ 3.00
1.55
C

NOTICE OF MINING CLAIM LOCATION

1. ☐ Location ☐ Amendment ☒ Relocation
2. ☐ Placer ☐ Lode ☐ Millsite 40749 ☐ Tunnelsite
3. The name and address of the Locator is

Bohme Partnership, - William E. Bohme, Eula Bohme, Jane Wagner
and Katherine Johnson NameBox 492

Address

MiamiAZ85539

City

State

Zip

4. The name of the claim is Pie Ball
5. The date of the location is March 6, 1979
6. The claim is 1500 feet long and 600 feet wide. The distance from the Location monument to each end of the claim is 10 feet in a northerly direction and 1490 feet in a southerly direction.
7. The general course of the claim is from the south to the north
8. The location of the claim is in Section 2, Township 1N, Range 14E
G&SRB&M, Globe-Miami Mining District, Gila County, Arizona.
9. If amending or relocating, the previous claim name was Pie Ball
Page 356
recorded in Docket 75, Book 356,
Globe-Miami Mining District, Gila County, Arizona.
10. The location of the claim with reference to a natural object or permanent monument is
bearing from NE corner to VABM 5147. Sleeping Beauty Mountain
is E 10° S approximately 1 mile.

Date March 6, 1979Bohme Partnershipby William E. Bohme

Signature

RECEIVED
B.L.M. AZ STATE OFFICE
MAY 3 1 42 PM '79
PHOENIX, ARIZONA

MAP OF MINING CLAIM LOCATION

- The name of the claim is Pie Ball
- The NE corner of the claim is 5280 feet in a E 10° S direction to a survey monument or permanent natural object described as VABM 5147 on Sleeping Beauty Mountain
- The type of location monument is 2 x 2-4' high with stones 3' high
The type of corner and end monuments are 2 x 2 posts 4' high with stones 3' high
- The bearing and distance between the corners of the claim are beginning at the SW corner of the claim, 1500 feet in a N 5° E direction to the NW corner, then 600 feet in a E 10° S direction to the NE corner, then 1500 feet in a S 5° W direction to the SE corner, then 600 feet in a W 10° N direction to the point of beginning.

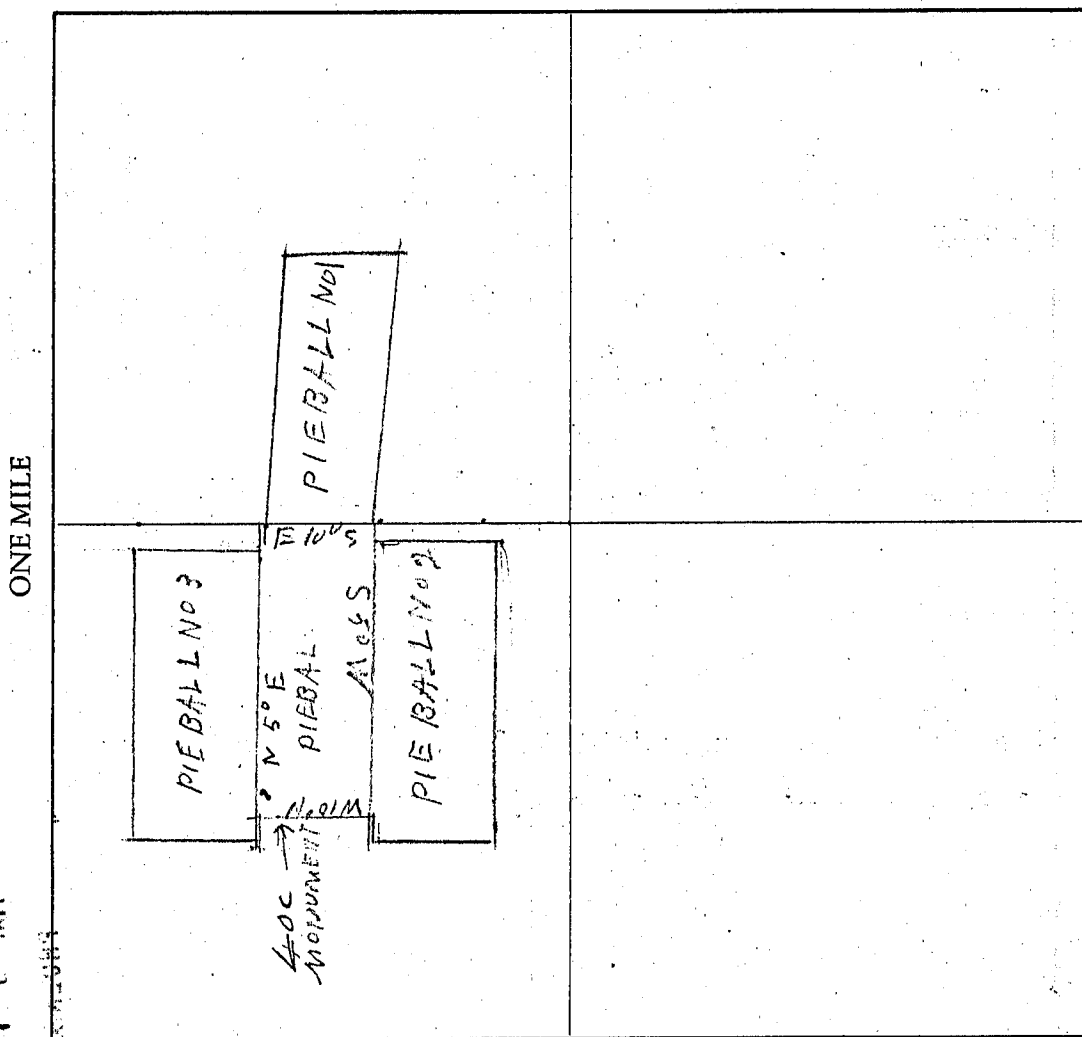
MAP

One inch = One thousand feet

North Arrow



ONE MILE



Section 2 Range 14 E Township 1 N, G&SRB&M

Date March 6, 1979

Bohme Partnership

by William E. Bohme
Signature

MAP OF MINING CLAIM LOCATION

- The name of the claim is Pie Ball
- The NE corner of the claim is 5280 feet in a E 10° S direction to a survey monument or permanent natural object described as VABM 5147 on Sleeping Beauty Mountain
- The type of location monument is 2 x 2-4' high with stones 3' high
The type of corner and end monuments are 2 x 2 posts 4' high with stones 3' high
- The bearing and distance between the corners of the claim are beginning at the SW corner of the claim, 1500 feet in a N 5° E direction to the NW corner, then 600 feet in a E 10° S direction to the NE corner, then 1500 feet in a S 5° W direction to the SE corner, then 600 feet in a W 10° N direction to the point of beginning.

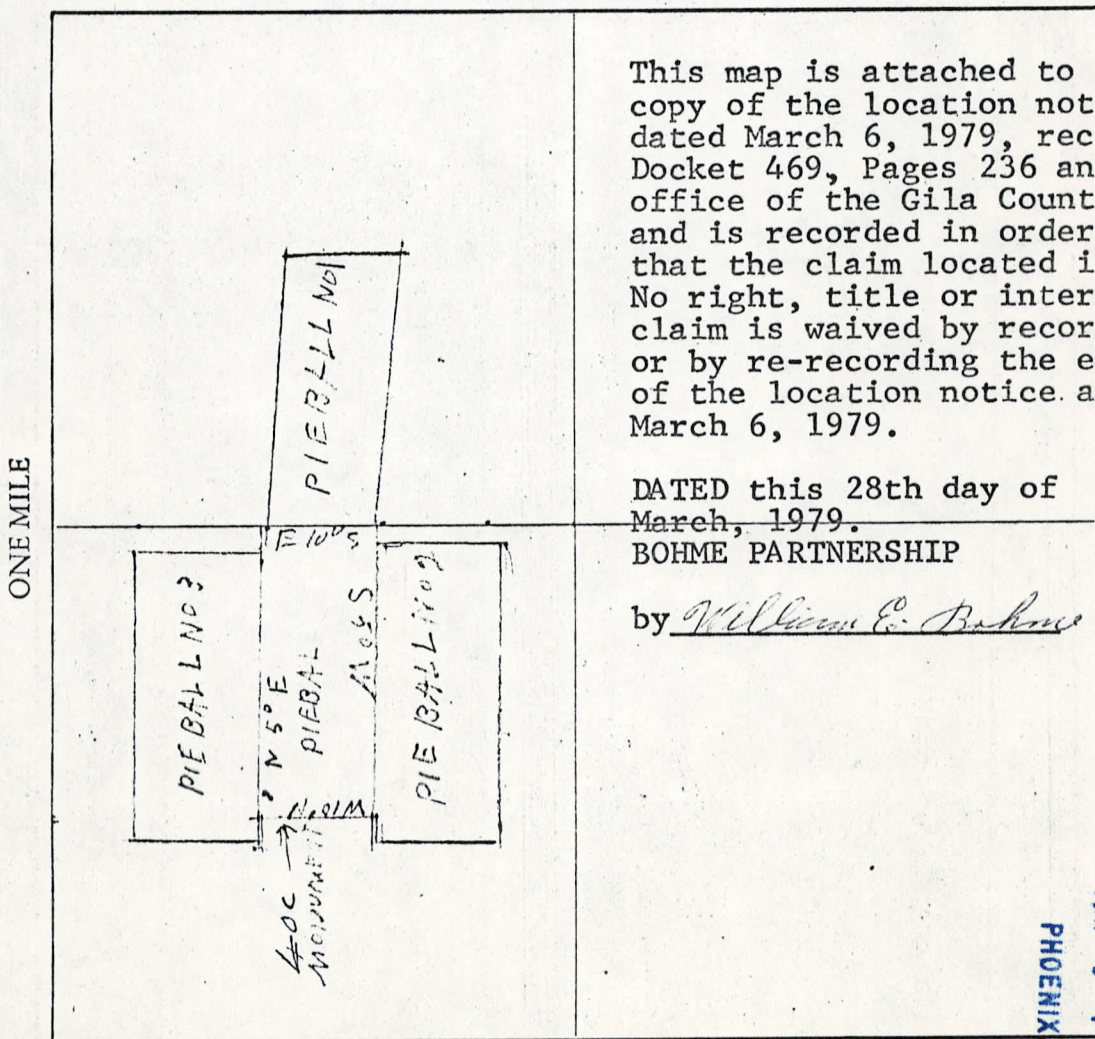
MAP
AMC 40749

One inch = One thousand feet

North Arrow



ONE MILE



This map is attached to the executed copy of the location notice and map dated March 6, 1979, recorded in Docket 469, Pages 236 and 237, in the office of the Gila County Recorder, and is recorded in order to specify that the claim located is a LODE claim. No right, title or interest in said claim is waived by recording this map or by re-recording the executed copy of the location notice and map dated March 6, 1979.

DATED this 28th day of March, 1979.
BOHME PARTNERSHIP

by William E. Bohme

640 ACRES

RECEIVED
BLM AZ STATE OFFICE
PHOENIX ARIZONA
MAY 3 1 41 PM '79
G&SRB&M

Section 2 Range 14 E Township 1 N

Date March 6, 1979

Bohme Partnership

by William E. Bohme
Signature

Col 073

DOCKET 470 PAGE 187

438683

3.00
1.30
c
STATE OF ARIZONA, County of Gila, ss;

I do hereby certify that the within instrument was filed and recorded at request of William E. Bohme

Date Mar. 28, 1979 Time 1:30 P. M., Docket 470 Official Records Pages 184 - 187

Records of Gila County, Arizona.

WITNESS my hand and official seal the day and year first above written.

MARY V. DE PAOLI, County Recorder

By Mary V. De Paoli, Recorder

INDEXED
MICROFILMED
PAGED
COMPARED

APR 3 1979
RECEIVED
CLERK OF SUPERIOR COURT
GILA COUNTY, ARIZONA

STATE OF ARIZONA, } ss. I hereby certify that the within instrument was filed and recorded
 County of Gila } March 15, 1979, at 1:55 P. M.
 In Docket No. 469, Pages 238 & 239, at the request of
William E. Bohme

Fee No.:
438256
 INDEXED
 MICROFILMED
 PAGED
 COMPARED

When recorded mail to:

William E. Bohme
 Box 492
 Miami, AZ 85539

Witness my hand and official seal.

MARY V. DE PAOLI,
 County Recorder
 By Mary V. De Paoli,
 Recorder

Fee: \$ 3.00
1.55
e

NOTICE OF MINING CLAIM LOCATION

1. ☐ Location ☐ Amendment ☒ Relocation
 2. ☐ Placer ☐ Lode ☐ Millsite ☐ Tunnelsite
A MC 40750
 3. The name and address of the Locator is

Bohme Partnership, - William E. Bohme, Eula Bohme, Jane Wagner
and Katherine Johnson Name

Box 492

Address

Miami
 City

AZ
 State

85539
 Zip

4. The name of the claim is Pie Ball No. 1
 5. The date of the location is March 6, 1979
 6. The claim is 1500 feet long and 600 feet wide. The distance from the Location monument to each end of the claim is 10' feet in a northerly direction and 1490 feet in a southerly direction.
 7. The general course of the claim is from the south to the north.
 8. The location of the claim is in Section 2, Township 1N, Range 14E
G&SRB&M, Globe-Miami Mining District, Gila County, Arizona.
 9. If amending or relocating, the previous claim name was Pie Ball No. 1
page
82 recorded in Docket 290, Book
Globe-Miami Mining District, Gila County, Arizona.
 10. The location of the claim with reference to a natural object or permanent monument is
bearing from SE corner Pie Ball No. 1 to VABM 5147 on
Sleeping Beauty Mountain is E 10° S approximately 1 mile.

RECEIVED
 B.L.M. AZ STATE OFFICE
 MAY 3 1 42 PM '79
 PHOENIX, ARIZONA

Date March 6, 1979

Bohme Partnership
 by William E. Bohme
 Signature

MAP OF MINING CLAIM LOCATION

- The name of the claim is Pie Ball No. 1
- The SE corner of the claim is 5280 feet in a E 10° S direction to a survey monument or permanent natural object described as VABM 5147 on Sleeping Beauty Mountain
- The type of location monument is 2 x 2 post 4' high with rocks 3' high
The type of corner and end monuments are 2 x 2 posts 4' high with stones 3' high
- The bearing and distance between the corners of the claim are beginning at the SW corner of the claim, 1500 feet in a N 11° E direction to the NW corner, then 600 feet in a E 10° S direction to the NE corner, then 1500 feet in a S 16° W direction to the SE corner, then 600 feet in a W 10° N direction to the point of beginning.

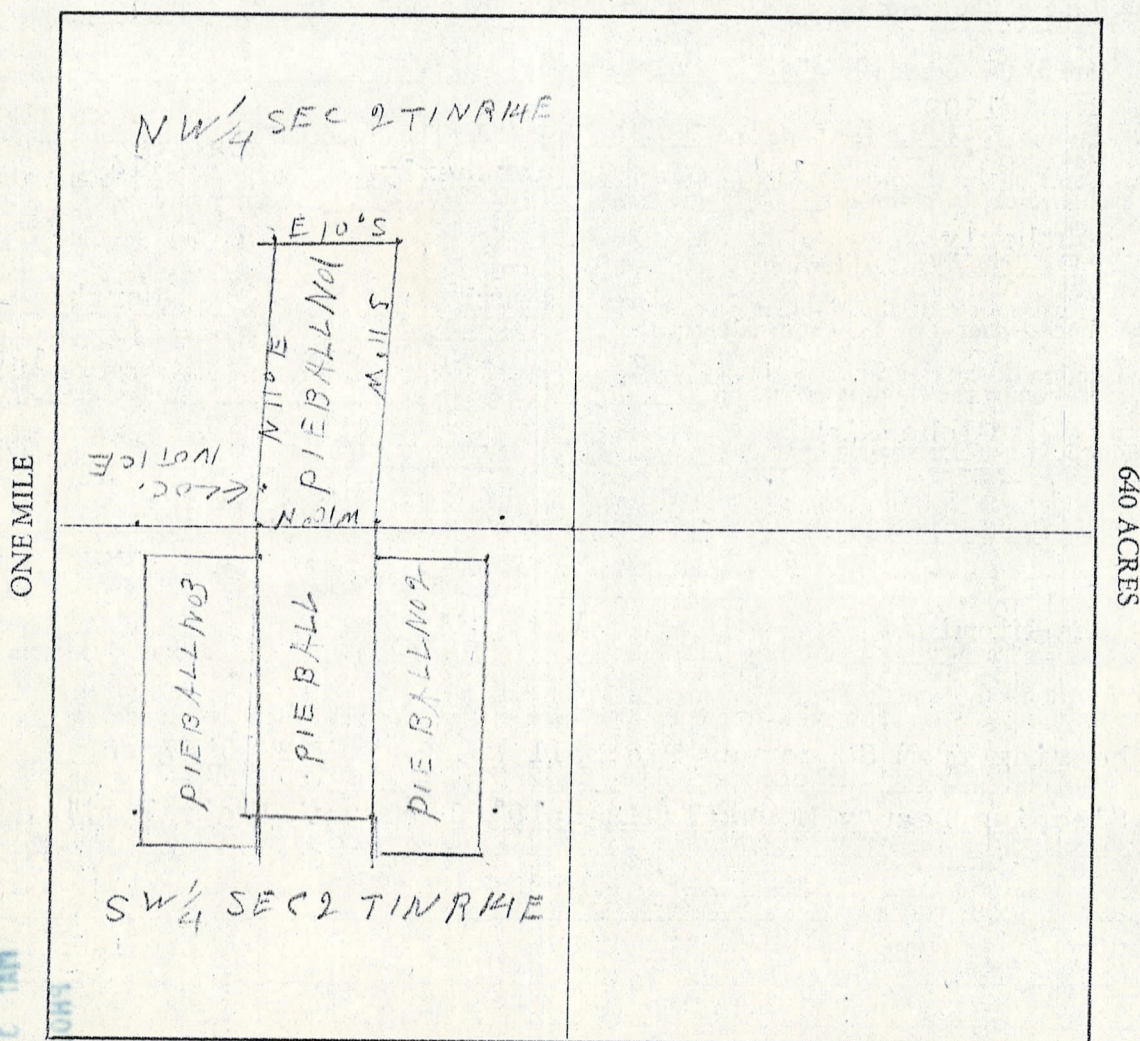
MAP

One inch = One thousand feet

North Arrow



ONE MILE

Section 2 Range 14 E Township 1 N, G&SRB&MDate March 6, 1979

Bohme Partnership

by William E. Bohme

Signature

MAP OF MINING CLAIM LOCATION

1. The name of the claim is Pie Ball No. 1
2. The SE corner of the claim is 5280 feet in a E 10° S direction to a survey monument or permanent natural object described as VABM 5147
on Sleeping Beauty Mountain
3. The type of location monument is 2 x 2 post 4' high with rocks 3' high
The type of corner and end monuments are 2 x 2 posts 4' high with stones 3' high
4. The bearing and distance between the corners of the claim are beginning at the SW corner of the claim, 1500 feet in a N 11° E direction to the NW corner, then 600 feet in a E 10° S direction to the NE corner, then 1500 feet in a S 16° W direction to the SE corner, then 600 feet in a W 10° N direction to the point of beginning.

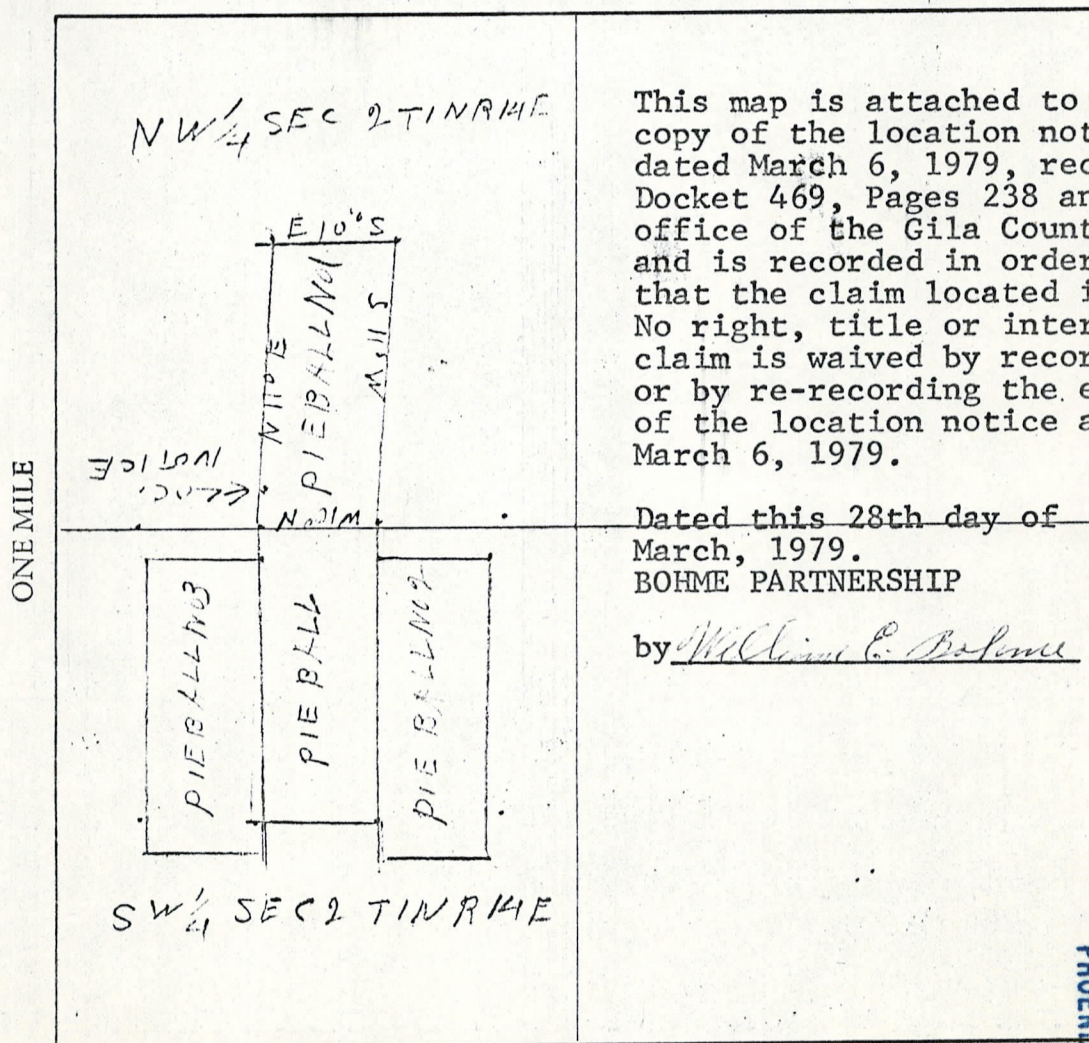
MAP A MC 40750

One inch = One thousand feet

North Arrow



ONE MILE



This map is attached to the executed copy of the location notice and map dated March 6, 1979, recorded in Docket 469, Pages 238 and 239, in the office of the Gila County Recorder, and is recorded in order to specify that the claim located is a LODE claim. No right, title or interest in said claim is waived by recording this map or by re-recording the executed copy of the location notice and map dated March 6, 1979.

Dated this 28th day of March, 1979.
BOHME PARTNERSHIP

by William C. Bohme

640 ACRES

PHOENIX, ARIZONA

RECEIVED
B.L.M. AZ STATE OFFICE
MAY 3 1 42 PM '79
& SRS&M

Section 2 Range 14E Township 1N

Date March 6, 1979

Bohme Partnership

by William C. Bohme

Signature

438684

STATE OF ARIZONA, County of Gila, ss;

I do hereby certify that the within instrument was filed and recorded at request of William E. Bohme

Date Mar. 28, 1979 Time 1:30 P. M., Docket 470 Official Records Page s 188 - 191
Records of Gila County, Arizona.

WITNESS my hand and official seal the day and year first above written.

INDEXED
MICROFILMED
PAGED
COMPARED

MARY V. DE PAOLI, County Recorder

By Mary V. De Paoli, Recorder

PHOENIX, ARIZONA
MAY 3 1 05 PM '79
RECEIVED
B. H. V. STATE OFFICE

STATE OF ARIZONA, } I hereby certify that the within instrument was filed and recorded
 County of Gila } ss. March 15, 19 79, at 1:55 P.M.
 In Docket No. 469, Page s 240 & 241, at the request of
William E. Bohme

Fee No.:

438257

INDEXED
 MICROFILMED
 PAGED
 COMPARED

When recorded mail to:

William E. Bohme
 Box 492
 Miami, AZ 85539

Witness my hand and official seal.

MARY V. DE PAOLI,

County Recorder

By

Mary V. De Paoli,

Recorder

Fee: \$3.00
 1:55
 C

NOTICE OF MINING CLAIM LOCATION

1. ☐ Location ☐ Amendment ☒ Relocation
 2. ☐ Placer ☐ Lode ☐ Millsite ☐ Tunnelsite
 3. The name and address of the Locator is

A MC 40751

Bohme Partnership, - William E. Bohme, Eula Bohme, Jane Wagner
 and Katherine Johnson Name

Box 492

Address

Miami

City

AZ

State

85539

Zip

4. The name of the claim is Pie Ball No. 2
 5. The date of the location is March 6, 1979
 6. The claim is 1500 feet long and 600 feet wide. The distance from the Location monument to each end of the claim is 10 feet in a northerly direction and 1490 feet in a southerly direction.
 7. The general course of the claim is from the south to the north.
 8. The location of the claim is in Section 2, Township 1N, Range 14E
 G&SRB&M, Globe-Miami Mining District, Gila County, Arizona.
 9. If amending or relocating, the previous claim name was Pie Ball No. 2
page
recorded in Docket 152, Book 488
Globe-Miami Mining District, Gila County, Arizona.
 10. The location of the claim with reference to a natural object or permanent monument is
bearing from SW corner Pie Ball No. 2 to VABM 5147 on Sleeping
Beauty Mountain is E 3° N. Distance is approximately 1 mile.

Date March 6, 1979

Bohme Partnership

by

William E. Bohme

Signature


RECEIVED
 B.L.M. AZ STATE OFFICE
 MAY 3 1 42 PM '79
 PHOENIX, ARIZONA

1. The name of the claim is Pie Ball No. 2
2. The SW corner of the claim is 5280 feet in a E 3° N direction to a survey monument or permanent natural object described as VABM 5147
located on Sleeping Beauty Mountain
3. The type of location monument is 2 x 2 post, 4' high, with rocks 3' high
The type of corner and end monuments are 2 x 2 posts 4' high with rocks 3' high
4. The bearing and distance between the corners of the claim are beginning at the SW corner of the claim, 1500 feet in a N 5° E direction to the NW corner, then 600 feet in a E 10° S direction to the NE corner, then 1500 feet in a S 5° W direction to the SE corner, then 600 feet in a W 10° N direction to the point of beginning.

North Arrow



ONE MILE



640 ACRES

Date March 6, 1979

Bohme Partnership

by William C. Bohne
Signature

MAP OF MINING CLAIM LOCATION

- The name of the claim is Pie Ball No. 2
- The SW corner of the claim is 5280 feet in a E 3° N direction to a survey monument or permanent natural object described as VABM 5147 located on Sleeping Beauty Mountain
- The type of location monument is 2 x 2 post, 4' high, with rocks 3' high
The type of corner and end monuments are 2 x 2 posts 4' high with rocks 3' high
- The bearing and distance between the corners of the claim are beginning at the SW corner of the claim, 1500 feet in a N 5° E direction to the NW corner, then 600 feet in a E 10° S direction to the NE corner, then 1500 feet in a S 5° W direction to the SE corner, then 600 feet in a W 10° N direction to the point of beginning.

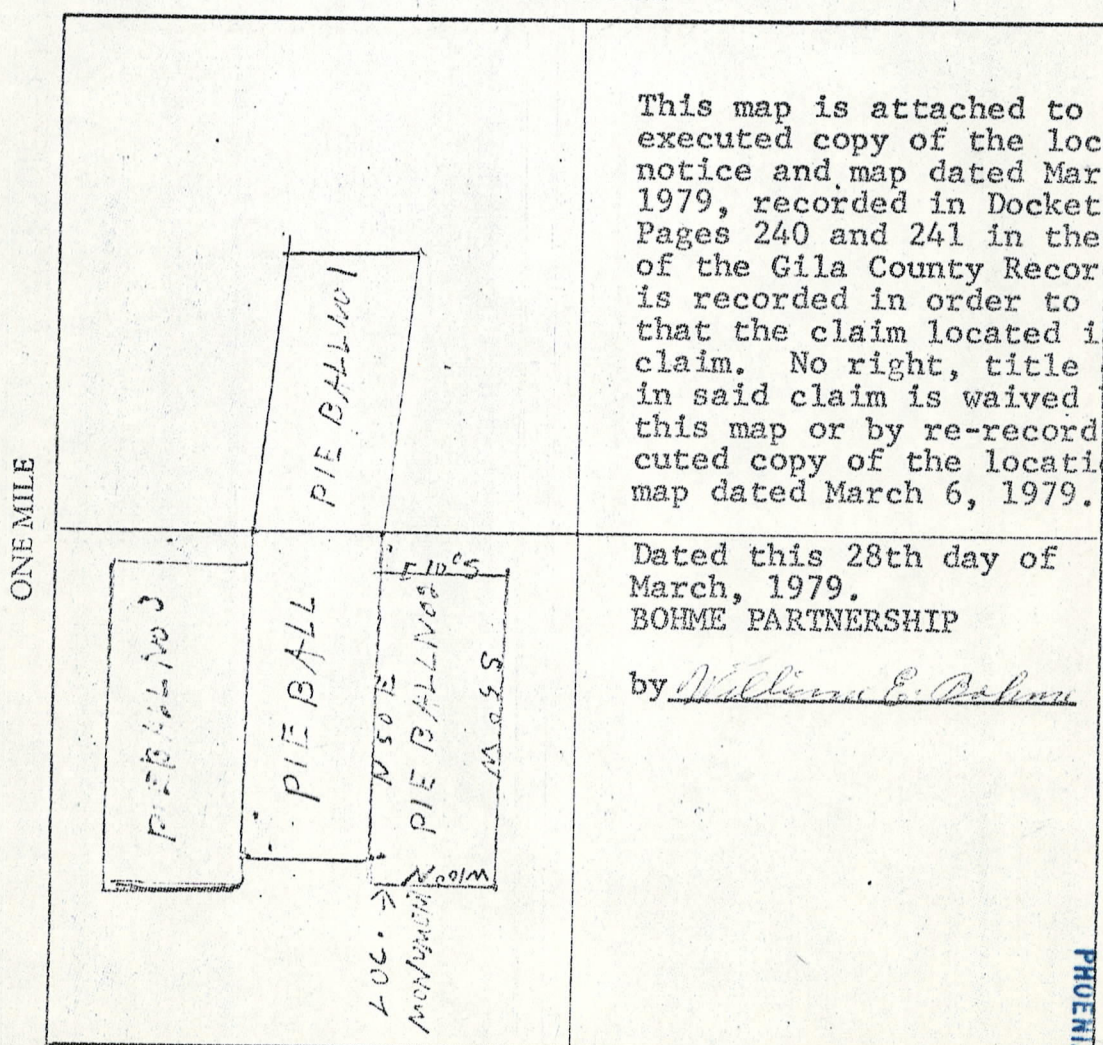
MAP A MC 40751

One inch = One thousand feet

North Arrow



ONE MILE



This map is attached to the executed copy of the location notice and map dated March 6, 1979, recorded in Docket 469, Pages 240 and 241 in the office of the Gila County Recorder, and is recorded in order to specify that the claim located is a LODE claim. No right, title or interest in said claim is waived by recording this map or by re-recording the executed copy of the location notice and map dated March 6, 1979.

Dated this 28th day of March, 1979.
BOHME PARTNERSHIP

by William E. Bohme

640 ACRES

RECEIVED
B.L.M. AZ STATE OFFICE
MAY 3 1 42 PM '79
PHOENIX, ARIZONA

Section 2 Range 14E Township 1N

Date March 6, 1979

Bohme Partnership

by William E. Bohme

Signature

438685

STATE OF ARIZONA, County of Gila, ss;

I do hereby certify that the within instrument was filed and recorded at request of William E. Bohme

Date Mar. 28, 1979 Time 1:30 P. M., Docket 470 Official Records Pages 192 - 195
Records of Gila County, Arizona.

WITNESS my hand and official seal the day and year first above written.

MARY V. DE PAOLI, County Recorder

By Mary V. De Paoli, Recorder

INDEXED
MICROFILMED
PAGED
COMPARED

PHOENIX, ARIZONA
MAR 31 10 56 AM '79
RECEIVED
P. M. V. STATE OFFICE

STATE OF ARIZONA,

County of Gila

ss.

I hereby certify that the within instrument was filed and recorded
March 15, 1979, at 1:55 P. M.In Docket No. 469Page s 242 & 243

at the request of

William E. Bohme

Fee No.:

438258INDEXED
MICROFILMED
PAGED
COMPARED

When recorded mail to:

William E. Bohme
Box 492
Miami, AZ 85539

Witness my hand and official seal.

MARY V. DE PAOLI,

County Recorder

By

Mary V. De Paoli

Recorder

Fee: \$3.00
1.55
c

NOTICE OF MINING CLAIM LOCATION

1. ☐ Location ☐ Amendment ☒ Relocation
2. ☐ Placer ☐ Lode ☐ Millsite 40752 ☐ Tunnelsite
A MC
3. The name and address of the Locator is

Bohme Partnership, - William E. Bohme, Eula Bohme, Jane
Wagner and Kathy Johnson NameBox 492

Address

MiamiAZ85539

City

State

Zip

4. The name of the claim is Pie Ball No. 3
5. The date of the location is March 6, 1979
6. The claim is 1500 feet long and 600 feet wide. The distance from the Location monument to each end of the claim is 10 feet in a northerly direction and 1490 feet in a southerly direction.
7. The general course of the claim is from the south to the north.
8. The location of the claim is in Section 2, Township 1N, Range 14E
G&SRB&M, Globe-Miami Mining District, Gila County, Arizona.
9. If amending or relocating, the previous claim name was Pie Ball No. 3
page
recorded in Docket 152, ~~Book~~ 489,
Globe-Miami Mining District, Gila County, Arizona.
10. The location of the claim with reference to a natural object or permanent monument is
bearing from SE corner Pie Ball No. 3 to VABM 5147 on Sleeping
Beauty Mountain is E 3° N; distance is approximately 1.1 mile.

Date March 6, 1979

Bohme Partnership

by

William E. Bohme

Signature

RECEIVED
BLM. AZ STATE OFFICE
MAY 3 1 42 PM '79
PHOENIX, ARIZONA

MAP OF MINING CLAIM LOCATION

- The name of the claim is Pie Ball No. 3
- The SE corner of the claim is 5808 feet in a E 3° N direction to a survey monument or permanent natural object described as VABM 5147 located on Sleeping Beauty Mountain
- The type of location monument is 2 x 2 post 4' high with rocks 3' high
The type of corner and end monuments are 2 x 2 posts 4' high with rocks 3' high
- The bearing and distance between the corners of the claim are beginning at the SW corner of the claim, 1500 feet in a N 5° E direction to the NW corner, then 600 feet in a E 10° S direction to the NE corner, then 1500 feet in a S 5° W direction to the SE corner, then 600 feet in a W 10° N direction to the point of beginning.

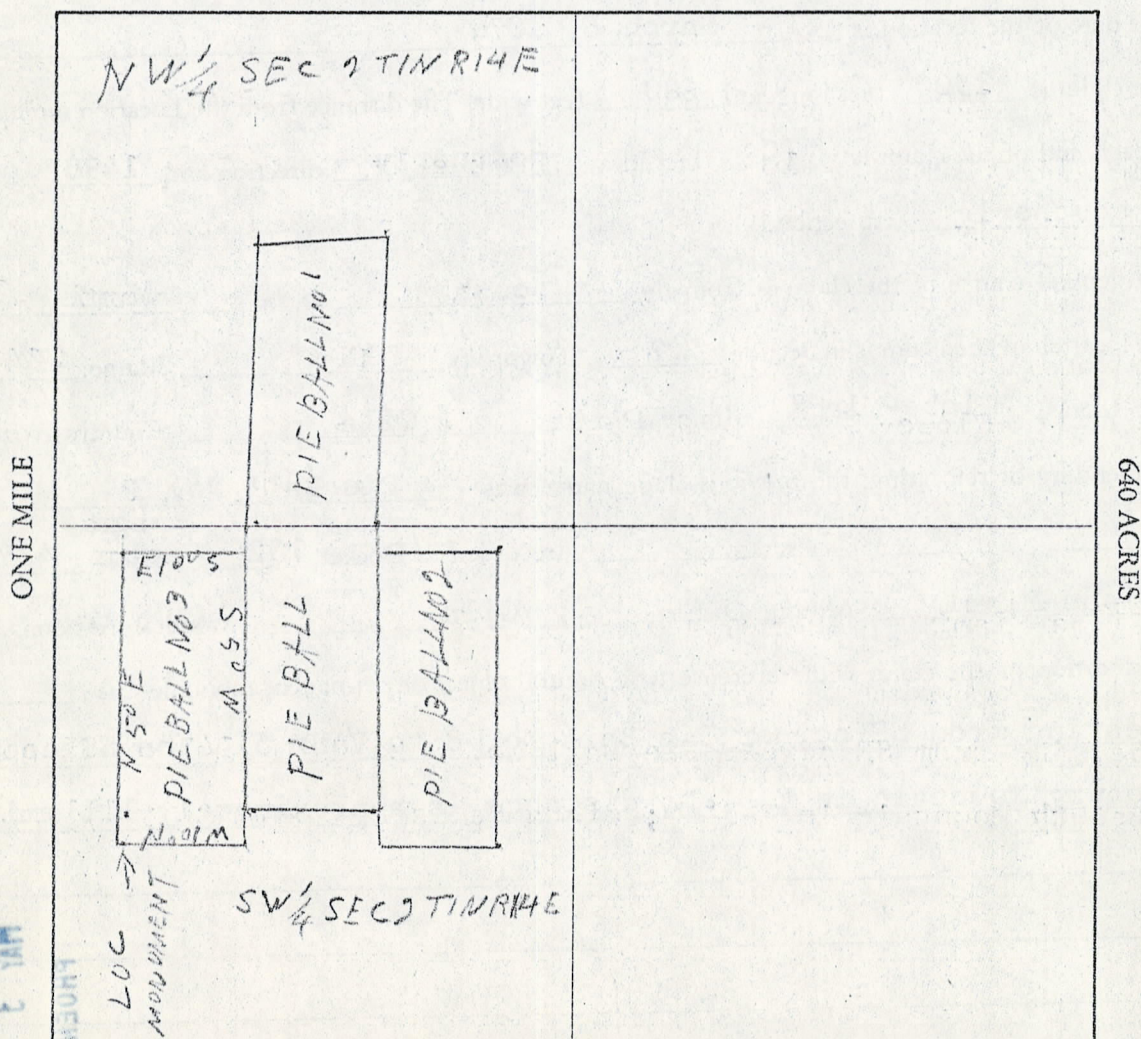
MAP

One inch = One thousand feet

North Arrow



ONE MILE

Section 2 Range 14 E Township 1 N, G&SRB&MDate March 6, 1979

Bohme Partnership

by William E. Bohme

Signature

MAP OF MINING CLAIM LOCATION

- The name of the claim is Pie Ball No. 3
- The SE corner of the claim is 5808 feet in a E 3° N direction to a survey monument or permanent natural object described as VABM 5147 located on Sleeping Beauty Mountain
- The type of location monument is 2 x 2 post 4' high with rocks 3' high
The type of corner and end monuments are 2 x 2 posts 4' high with rocks 3' high
- The bearing and distance between the corners of the claim are beginning at the SW corner of the claim, 1500 feet in a N 5° E direction to the NW corner, then 600 feet in a E 10° S direction to the NE corner, then 1500 feet in a S 5° W direction to the SE corner, then 600 feet in a W 10° N direction to the point of beginning.

MAP

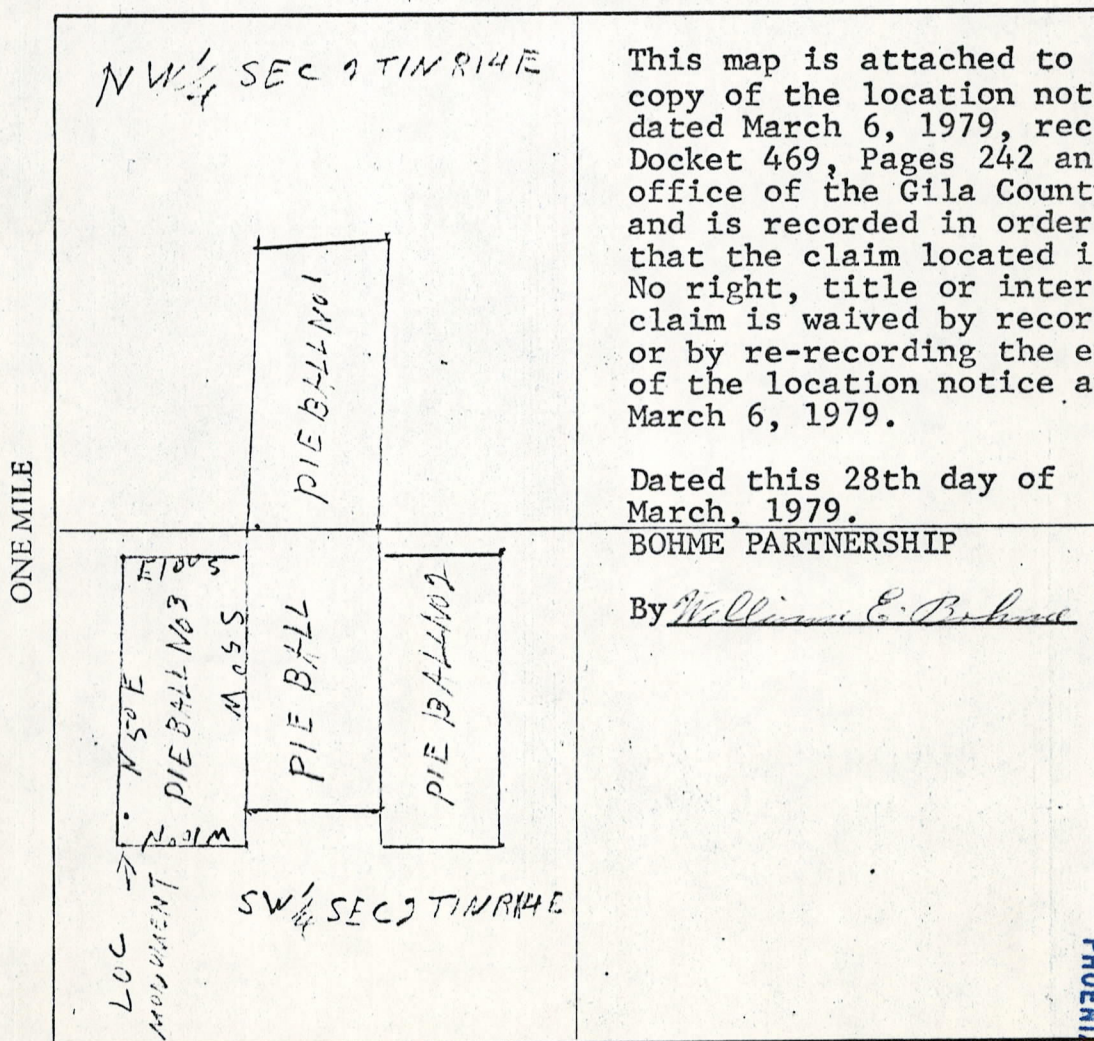
A MC 40752

One inch = One thousand feet

North Arrow



ONE MILE



This map is attached to the executed copy of the location notice and map dated March 6, 1979, recorded in Docket 469, Pages 242 and 243 in the office of the Gila County Recorder, and is recorded in order to specify that the claim located is a LODE claim. No right, title or interest in said claim is waived by recording this map or by re-recording the executed copy of the location notice and map dated March 6, 1979.

Dated this 28th day of March, 1979.

BOHME PARTNERSHIP

By William E. Bohme

640 ACRES

RECEIVED
BLM. AZ STATE OFFICE
MAY 3 1 42 PM '79
PHOENIX, ARIZONA
G&SB&M

Section 2 Range 14 E Township 1 N

Date March 6, 1979

Bohme Partnership

by William E. Bohme

Signature

438686

STATE OF ARIZONA, County of Gila, ss;

I do hereby certify that the within instrument was filed and recorded at request of William E. Bohme

Date Mar. 28, 1979 Time 1:30 P. M., Docket 470 Official Records Page S 196 - 199
Records of Gila County, Arizona.

WITNESS my hand and official seal the day and year first above written.

MARY V. DE PAOLI, County Recorder

INDEXED
MICROFILMED
PAGED
COMPARED

By Mary V. De Paoli, Recorder

40725 CM A

PHOENIX, ARIZONA
MAY 3 1 05 PM '79
RECEIVED
BIRMINGHAM OFFICE

STATE OF ARIZONA, } I hereby certify that the within instrument was filed and recorded
 County of Gila } ss. March 15, 19 79, at 1:55 P. M.
 In Docket No. 469, Page s 246 & 247, at the request of
William E. Bohme

Fee No.:
438260

When recorded mail to:

William E. Bohme
 Box 492
 Miami, AZ 85539

Witness my hand and official seal.

MARY V. DE PAOLI,

County Recorder

By Mary V. DePaoli
 Recorder

Fee: \$ 3.00
1.55
C

NOTICE OF MINING CLAIM LOCATION

1. ☐ Location ☐ Amendment ☐ Relocation
 2. ☐ Placer ☐ Lode ☒ Millsite ☐ Tunnelsite
 3. The name and address of the Locator is A MC 40753

Bohme Partnership; William E. Bohme, Eula Bohme, Jane Wagner,
and Katherine Johnson Name

Box 492

Address

Miami

AZ

85539

City

State

Zip

4. The name of the claim is Gerald Wash
 5. The date of the location is March 6, 1979
 6. The claim is 466 1/2 feet long and 466 1/2 feet wide. The distance from the Location monument to each end of the claim is 6 1/2 feet in a westerly direction and 460 feet in a easterly direction.
 7. The general course of the claim is from the east to the west.
 8. The location of the claim is in Section 30, Township 2 N, Range 15E
G&SRB&M, Globe-Miami Mining District, Gila County, Arizona.
 9. If amending or relocating, the previous claim name was Gerald Wash-A Millsite
recorded in Docket 30, page 45,
Globe-Miami Mining District, Gila County, Arizona.
 10. The location of the claim with reference to a natural object or permanent monument is
bearing from SE corner of Gerald Wash Millsite is E 8° S to
BM 3121 approximately 8/10 mile.

RECEIVED
 B.L.M. AZ STATE OFFICE
 MAY 3 1 42 PM '79
 PHOENIX, ARIZONA

Date March 6, 1979

Bohme Partnership

by William E. Bohme
 Signature

MAP OF MINING CLAIM LOCATION

1. The name of the claim is Gerald Wash - A Millsite
2. The SE corner of the claim is 4224 feet in a E 8° S direction to a survey monument or permanent natural object described as BM 3121
a bearing mark along Apache Trail
3. The type of location monument is 2 x 2 post 4' high with rocks 3' high
The type of corner and end monuments are 3" pipe, 4' high
4. The bearing and distance between the corners of the claim are beginning at the NE corner of the claim, 466 1/2 feet in a due west direction to the NW corner, then 466 1/2 feet in a due south direction to the SW corner, then 466 1/2 feet in a due east direction to the SE corner, then 466 1/2 feet in a due north direction to the point of beginning.

MAP A MC 40753

One inch = One thousand feet

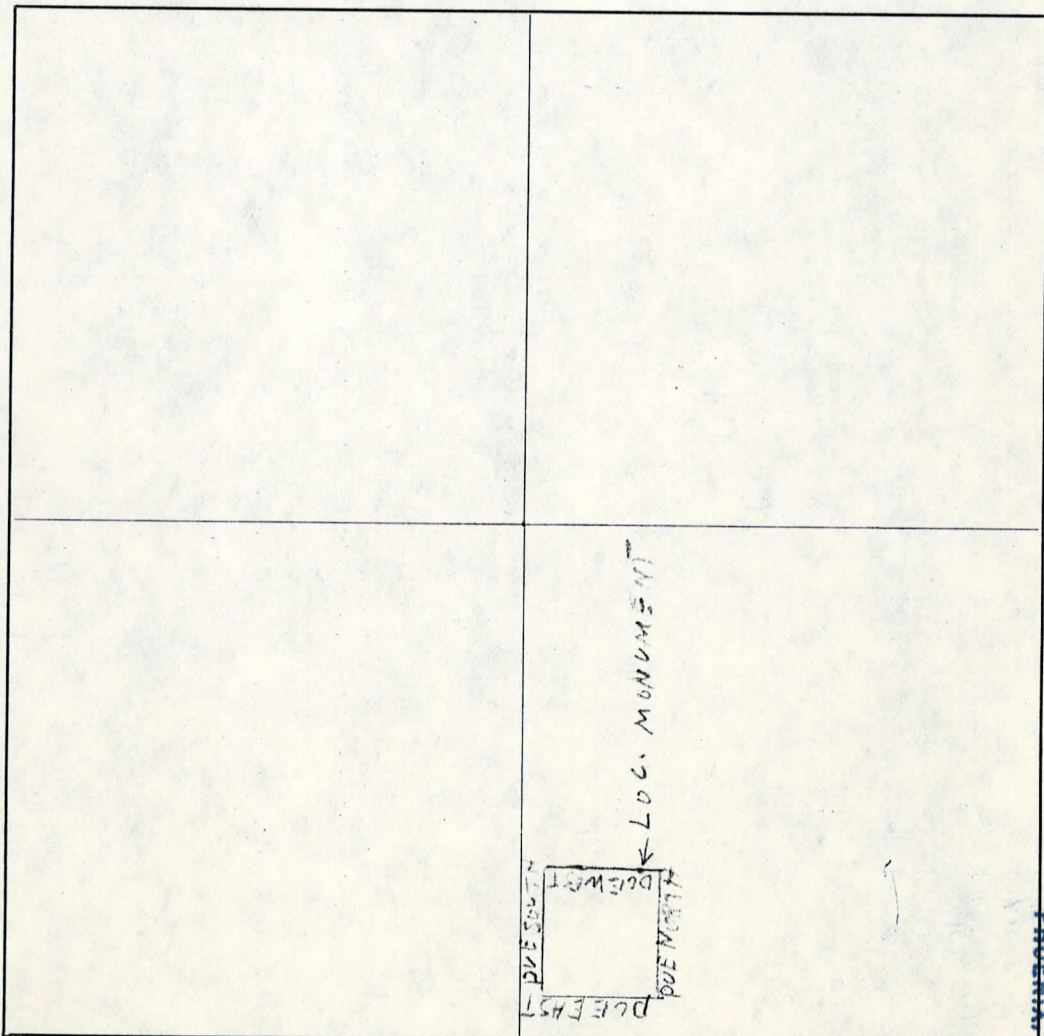
North Arrow



ONE MILE

ONE MILE

640 ACRES



Section 30 Range 15E Township 2N G&SRB&M

Date March 6, 1979

Bohme Partnership

by William C. Bohme
Signature

RECEIVED
BLM. AZ STATE OFFICE
MAY 3 1 42 PM '79
PHOENIX, ARIZONA